

**NOTICE!!**

**These documents have been scanned!**

**Do not place un-scanned documents beneath this notice!**

**Do not remove this notice from this file!**

GPO Jacket No. 560-102  
Print Order 61540  
Rise Business Services, LLC  
Job=AZ15 5/10/2019



Box Number= AZ15031



Claim Begin-End: AMC429607-AMC429607

1 Initial Receipt



AZ15031-9

AMC429540-AMC429995



**NO WARRANTY IS MADE BY BLM  
FOR USE OF THE DATA FOR  
PURPOSES NOT INTENDED BY BLM**


**United States Department of the Interior**  
**Bureau of Land Management**  
LANDS/RECREATION & PLANNING  
ONE N CENTRAL AVE  
PHOENIX, AZ 85004 -2203  
Phone: 602-417-9200

Receipt

No:

3157718

<b>Transaction #:</b> 3250152	
<b>Date of Transaction:</b> 10/28/2014	
CUSTOMER:	
PAUL F JORDAN PO BOX 1057 TOMBSTONE, AZ 85638-1057 US	



LINE #	QTY	DESCRIPTION	REMARKS	UNIT PRICE	TOTAL
1	1.00	LOCATABLE MINERALS / MINING CLAIMS- NEW, UNADJUD, ONE OR MORE AUTH NOS / NEW MINING CLAIMS LOCATION FEE <b>CASES: AMC429607/\$37.00</b>		- n/a -	37.00
2	1.00	LOCATABLE MINERALS / MINING CLAIMS- NEW, UNADJUD, ONE OR MORE AUTH NOS / NEW MINING CLAIM PROCESSING FEE <b>CASES: AMC429607/\$20.00</b>		- n/a -	20.00
3	1.00	LOCATABLE MINERALS / MINING CLAIMS- NEW, UNADJUD, ONE OR MORE AUTH NOS / NEW MINING CLAIMS MAINTENANCE FEE <b>CASES: AMC429607/\$155.00</b>		- n/a -	155.00
<b>TOTAL:</b>					<b>\$212.00</b>

PAYMENT INFORMATION			
1	AMOUNT:	212.00	POSTMARKED: N/A
	TYPE:	CHECK	RECEIVED: 10/27/2014
	CHECK NO:	7242	
	NAME:	JORDAN, PAUL F PO BOX 1057 TOMBSTONE AZ 85638-1057 US	

REMARKS

This receipt was generated by the automated BLM Collections and Billing System and is a paper representation of a portion of the official electronic record contained therein.

**NOTICE!!**

**These documents have been scanned!**

**Do not place un-scanned documents beneath this notice!**

**Do not remove this notice from this file!**

GPO Jacket No. 560-102  
Print Order 61540  
Rise Business Services, LLC  
Job=AZ15 5/10/2019



Box Number= AZ15031



Claim Begin-End: AMC429607-AMC429607

2 Correspondence



AZ15031-9

AMC429540-AMC429995

AMC 429607



Brown, Pauline &lt;paulinebrown@blm.gov&gt;

**[EXTERNAL] Second paper**


2 messages

**Suzanne Weitzel** <atouchofozsuzanne@gmail.com>

Mon, Oct 22, 2018 at 10:01 AM

To: paulinebrown@blm.gov

I noticed that I sent the wrong one. It didn't show my name change. Sorry.

20181022\_095946.jpg  
4765K**Brown, Pauline** <paulinebrown@blm.gov>

Mon, Oct 22, 2018 at 11:12 AM

To: Suzanne Weitzel &lt;atouchofozsuzanne@gmail.com&gt;

Oh ok, thanks! I will be printing the pages and placing them into the Lead case file. Your 2019 Waiver is in good standing with us.

Be mindful that the fees went up for the affidavit of labor (POL); the fee is now \$15 per claim. So when you file your POL form in calendar year 2019, the fee will apply then.

I attached a copy of the bulletin that our public room posted.

Regards,

On Mon, Oct 22, 2018 at 10:02 AM Suzanne Weitzel <atouchofozsuzanne@gmail.com> wrote:

I noticed that I sent the wrong one. It didn't show my name change. Sorry.

--

PAULINE BROWN  
LAND LAW EXAMINER 2018 Processing Fee Increase Flyer (1) copy for the general public.doc  
24K

FILED

2017 JUN -2 PM 12:28

MAINTENANCE  
CLEAR OF SUPERIOR COURT  
BY *[Signature]*

06/02/17 bsv  
1 MICHAEL E. FARRO  
2 Attorney at Law  
3 4116 Avenida Cochise, Suite E  
4 Sierra Vista, Arizona 85635  
5 (520) 458-8494  
6 Arizona State Bar #010865

7 Attorney for Petitioner

IN THE SUPERIOR COURT OF THE STATE OF ARIZONA  
IN AND FOR THE COUNTY OF COCHISE

Case Number: DO2016-00604

DECREE OF DISSOLUTION  
OF MARRIAGE

8 re the Marriage of:

9 PAUL F. JORDAN, Petitioner.

10 and

RECEIVED  
MAY 17 2017  
Superior Court  
By ELLEN DU

Oct 22, 2018

ATTENTION Pauline Brown

IN REFERENCE to AMC# 429607, to cure  
the Letter Received concerning the 2019 WAIVER.  
My Last NAME has changed from JORDAN to WEITZEL  
shown in the Decree Line 24 page 4. Please  
let me know of any other action that needs to take place  
Thank you for your help! SUZANNE Weitzel.  
202-826-4663 - SAWDUSTSUZ@GMAIL.COM

month, for five (5) additional months.

22. That the Respondent shall be restored to her former name, to wit: Suzanne Weitzel;

25. That each party shall cooperate with the other party in executing documents necessary to transfer any and all interests in property, accounts, and otherwise as awarded in this Decree, and,

///

DEPARTMENT OF THE INTERIOR  
BUREAU OF LAND MANAGEMENT  
MINING CLAIMS

(LIVE) Serial Register Page

Run Date/Time: 10/22/2018 12:38 PM

Page 1 Of 1

01 05-10-1872;017STAT0091;30USC26,28,34

Total Acres

Serial Number

Case Type 384101: LODE CLAIM

7.900

AMC429607

Claim Name: WONDERLAND

Commodity:

Case Disposition: ACTIVE

Lead File Number

Required Maintenance Fee: 155.00

AMC429607

Name & Address

Interest Relationship

WEITZEL SUZANNE P                      PO BOX 484                      DRAGON AZ 85609-0484                      CLAIMANT

Mer	Twp	Rng	Sec	Quadrant	District	County / State
14	0160S	0230E	021	SW	SAFFORD FIELD OFFICE	COCHISE AZ

Act Date	Code	Action Text	Action Remarks	Receipt Number
10/24/2014	403	LOCATION DATE		
10/27/2014	395	RECORDATION NOTICE RECD	1	3157718
08/24/2018	483	SMALL MINER CERT FILED	2019	
08/24/2018	480	EVID OF ASSMT FILED	2018	4246289
08/23/2017	483	SMALL MINER CERT FILED	2018	
08/23/2017	480	EVID OF ASSMT FILED	2017	3956105
08/22/2016	483	SMALL MINER CERT FILED	2017	
08/22/2016	480	EVID OF ASSMT FILED	2016	3638178
08/25/2015	483	SMALL MINER CERT FILED	2016	
10/27/2014	484	LOCATION YEAR / MAINTENANCE FEE	2015;\$155	3157718
08/25/2015	480	EVID OF ASSMT FILED	2015	3377312
10/22/2018	171	CHANGE OF NAME RECEIVED	JORDAN SUZANNE P	
10/03/2018	393	DECISION/NOTICE ISSUED	WAIVER CORRECTION REQ	
06/29/2017	396	TRF OF INTEREST FILED	JORDAN PAUL	3874998
04/30/2015	669	LAND STATUS CHECKED		
10/27/2014	267	SUBJECT TO SRHA	SURFACE OWNER	
10/27/2014	501	ACCT ADV IN LEAD FILE	AMC429607;	
10/27/2014	880	RESERVED MINERAL ESTATE	SRHA	
10/24/2014	404	COUNTY RECORDATION	2014-19139;	

Line Nr	Remarks
0001	LEGAL NAME CHANGED FROM JORDAN SUZANNE P TO:WEITZEL;



List of Proprietors
WEITZEL SUZANNE P[2416950], PO BOX 484, , DRAGOON, AZ, 856090484, P, MATCHED
<i>Legal Name Change</i>
<b>ENTERED</b> Ac 171 OCT 22 2018 BB
<i>Cures the 2019 Waiver BB (Ac 247 Removal)</i>
<input type="button" value="Select"/> <input type="button" value="Cancel"/>

List of Proprietors
JORDAN SUZANNE P[2416950], PO BOX 484, , DRAGOON, AZ, 856090484, P, MATCHED
<i>↑</i> <u>PREVIOUS NAME</u>

Select

Cancel

DEC 15 3 50 PM



Brown, Pauline &lt;paulinebrown@blm.gov&gt;

**[EXTERNAL] Name change.**


3 messages

**Suzanne Weitzel** <atouchofozsuzanne@gmail.com>

Mon, Oct 22, 2018 at 9:55 AM

To: paulinebrown@blm.gov


This is one of two papers.

20181022\_094816.jpg  
4672K**Suzanne Weitzel** <atouchofozsuzanne@gmail.com>

Mon, Oct 22, 2018 at 9:56 AM

To: paulinebrown@blm.gov

This is the second paper.

20181022\_094243.jpg  
4573K**Brown, Pauline** <paulinebrown@blm.gov>

Mon, Oct 22, 2018 at 10:41 AM

To: atouchofozsuzanne@gmail.com

Received, thank you.

I had my Supervisor Amy look over the two attachments; she said it will be fine and we will update your name in our database.

Regards,

On Mon, Oct 22, 2018 at 9:57 AM Suzanne Weitzel &lt;atouchofozsuzanne@gmail.com&gt; wrote:

This is the second paper.

PAULINE BROWN  
LAND LAW EXAMINER  
BUREAU OF LAND MANAGEMENT  
ARIZONA STATE OFFICE  
ONE NORTH CENTRAL AVE. STE 800  
PHOENIX, AZ 85004-4427  
OFFICE: (602) 417-9360  
FAX: (602) 417-9490

10/22/2018

DEPARTMENT OF THE INTERIOR Mail - [EXTERNAL] Name change.

[paulinebrown@blm.gov](mailto:paulinebrown@blm.gov)

[www.blm.gov/az](http://www.blm.gov/az)

<https://www.facebook.com/BLMArizona>

3800192009 F10  
AMC429607

CERTIFIED MAIL - RETURN RECEIPT REQUESTED No. 9214 8901 9403 8373 8628 24

NOTICE

This Notice Affects Those Claims  
Shown in the Block Below

SUZANNE P JORDAN  
PO BOX 484  
DRAGCOON, AZ 85609-0484

AMC429607  
WONDERLAND

Maintenance Fee Waiver Held for Rejection

This office received the Maintenance Fee Waiver Certification (waiver) for the above listed mining claim(s). The waiver is not properly completed and does not meet the annual filing requirements in accordance with 43 Code of Federal Regulations (CFR) 3835.10, the name, address, and original signatures of all owners of the mining claim must be included on the waiver form. Please correct the discrepancy as noted below:

(1) Our records show Suzanne P. Jordan is the owner of the above listed mining claim. The waiver form was signed by Suzanne P. Weitzel. If your legal name has changed, please provide us documentation for the name change so that we can update our records.

If there is a change of ownership, you must file a notice of the transfer that includes:

ATTENTION Pauline Brown Oct 22, 2018

IN REFERENCE TO AMC# 429607, to cure the letter received concerning the 2019 waiver. My last name has changed from Jordan to Weitzel as shown in the Deeded Line. 24 page 4. Please let me know of any other action that needs to take place. Thank you for your help! Suzanne Weitzel.  
have 201 826-4663 - SAWDUSTSUZ@Gmail.com



Brown, Pauline <paulinebrown@blm.gov>

---

**[EXTERNAL] Name change.**

2 messages


---

**Suzanne Weitzel** <atouchofozsuzanne@gmail.com>

Mon, Oct 22, 2018 at 9:55 AM

To: paulinebrown@blm.gov

This is one of two papers.



20181022\_094816.jpg  
4672K


---

**Suzanne Weitzel** <atouchofozsuzanne@gmail.com>

Mon, Oct 22, 2018 at 9:56 AM

To: paulinebrown@blm.gov

This is the second paper.



20181022\_094243.jpg  
4573K

2 Attorney at Law  
3 4116 Avenida Cochise, Suite E  
4 Sierra Vista, Arizona 85635  
5 (520) 458-8494  
6 Arizona State Bar #010865

2017 JUN -2 PM 12:28

MARY ELLEN OWLAP  
CLERK OF SUPERIOR COURT  
BY DB  
DEPUTY

5 Attorney for Petitioner

RECEIVED  
MAY 17 2017  
Clerk Superior Court  
MARY ELLEN OWLAP

6 IN THE SUPERIOR COURT OF THE STATE OF ARIZONA  
7 IN AND FOR THE COUNTY OF COCHISE

8 In re the Marriage of:  
9 PAUL F. JORDAN, Petitioner,  
10 and  
11 SUZANNE P. JORDAN,

Case Number: DO2016-00604

DECREE OF DISSOLUTION  
OF MARRIAGE

ATTENTION Pauline Brown

Oct 22, 2018

IN REFERENCE to AMC# 429607, to cure  
the Letter Received concerning the 2019 WAIVER.  
my Last NAME has changed from JORDAN to WEITZEL  
as shown in the Decree Line 24 page 4. Please  
Let me know of any other action that needs to take place  
Thank you for your help! SUZANNE Weitzel.

Phone 520-826-4663 - SAWDUSTSUZ@GMAIL.COM

23  
24  
25  
26  
27  
28

Weitzel;  
25. That each party shall cooperate with the other party in executing documents  
necessary to transfer any and all interests in property, accounts, and otherwise  
as awarded in this Decree; and,

///



# United States Department of the Interior



BUREAU OF LAND MANAGEMENT  
Arizona State Office  
One North Central Avenue, Suite 800  
Phoenix, Arizona 85004-4427  
www.blm.gov/az/

OCT 03 2018

In Reply Refer To:  
3800 (9200) PB  
AMC429607

CERTIFIED MAIL - RETURN RECEIPT REQUESTED No. 9214 8901 9403 8373 5628 24

## NOTICE

SUZANNE P JORDAN	:	This Notice Affects Those Claims
PO BOX 484	:	Shown in the Block Below.
DRAGOON, AZ 85609-0484	:	

---

AMC429607  
WONDERLAND

---

### Maintenance Fee Waiver Held for Rejection

This office received the Maintenance Fee Waiver Certification (waiver) for the above listed mining claim(s). The waiver is not properly completed and does not meet the annual filing requirements.

In accordance with 43 Code of Federal Regulations (CFR) 3835.10, the name, address, and original signatures of all owners of the mining claim must be included on the waiver form. Please correct the discrepancy as noted below:

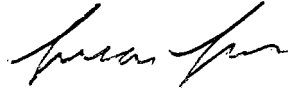
- (1). Our records show Suzanne P. Jordan is the owner of the above listed mining claim. The waiver form was signed by Suzanne P. Weitzel. If your legal name has changed, please provide us documentation for the name change so that we can update our records.
- (2). If there is a change of ownership, you must file a notice of the transfer that includes:
  - a) the claim name and serial number,
  - b) the name and address of the new owner of the claim, and
  - c) a copy of the legal instrument or document that you used to transfer the interest in the claim or site under state law, such as a Quit Claim Deed (QCD).
- (3). The QCD should contain the notarized signature of the individual transferring their interest, there is a service charge of \$10 per claim, per transferee.



In order to correct the defect in the waiver, per 43 CFR 3835.93, you must provide this office with the requested information within 60 days of your receipt of this notice. If you are unable to provide this information, you have the option of paying the annual maintenance fee of \$155 per claim (\$155 per 20 acres for placer claims larger than 20 acres). If we do not receive the requested corrections or the maintenance fees within the 60 day time frame, the claim(s) will be declared forfeited and closed.

If additional information is required, please contact Pauline Brown at 602-417-9360. Please include your AMC serial number(s) on all correspondence.

Sincerely,

A handwritten signature in black ink, appearing to read "Lucas Lucero". The signature is fluid and cursive, with a prominent initial "L" and a long, sweeping tail.

Lucas Lucero  
Deputy State Director  
Lands, Minerals and Energy Division

DEPARTMENT OF THE INTERIOR  
BUREAU OF LAND MANAGEMENT  
MINING CLAIMS

(LIVE) Serial Register Page

Run Date/Time: 10/1/2018 10:38 AM

Page 1 Of 1

01 05-10-1872;017STAT0091;30USC26,28,34

Total Acres

Serial Number

Case Type 384101: LODE CLAIM

7.900

AMC429607

Claim Name: WONDERLAND

Commodity:

Case Disposition: ACTIVE

Lead File Number

Required Maintenance Fee: 155.00

AMC429607

Name & Address

Interest Relationship

JORDAN SUZANNE P PO BOX 484 DRAGON AZ 85609-0484 CLAIMANT

Mer	Twp	Rng	Sec	Quadrant	District	County / State
14	0160S	0230E	021	SW	SAFFORD FIELD OFFICE	COCHISE AZ

Act Date	Code	Action Text	Action Remarks	Receipt Number
10/24/2014	403	LOCATION DATE		
10/27/2014	395	RECORDATION NOTICE RECD	1	3157718
08/24/2018	483	SMALL MINER CERT FILED	2019	
08/24/2018	480	EVID OF ASSMT FILED	2018	4246289
08/23/2017	483	SMALL MINER CERT FILED	2018	
08/23/2017	480	EVID OF ASSMT FILED	2017	3956105
08/22/2016	483	SMALL MINER CERT FILED	2017	
08/22/2016	480	EVID OF ASSMT FILED	2016	3638178
08/25/2015	483	SMALL MINER CERT FILED	2016	
10/27/2014	484	LOCATION YEAR / MAINTENANCE FEE	2015;\$155	3157718
08/25/2015	480	EVID OF ASSMT FILED	2015	3377312
08/24/2018	247	FUTURE ACTION SUSPENSE	2019 WVR CORRECTION	
06/29/2017	396	TRF OF INTEREST FILED	JORDAN PAUL	3874998
04/30/2015	669	LAND STATUS CHECKED		
10/27/2014	267	SUBJECT TO SRHA	SURFACE OWNER	
10/27/2014	501	ACCT ADV IN LEAD FILE	AMC429607;	
10/27/2014	880	RESERVED MINERAL ESTATE	SRHA	
10/24/2014	404	COUNTY RECORDATION	2014-19139;	

Line Nr

Remarks

UNITED STATES  
DEPARTMENT OF THE INTERIOR  
BUREAU OF LAND MANAGEMENT

442  
*[Handwritten signature]*

429607

MAINTENANCE FEE WAIVER CERTIFICATION

FORM APPROVED  
OMB NO. 1004-0114  
Expires: January 31, 2020

SEE INSTRUCTIONS ON PAGE 2

- This small miner waiver is filed for the assessment year beginning on September 1, 2018 and ending on September 1, 2019
- The undersigned and all related parties owned ten or fewer mining claims, mill, or tunnel sites located and maintained on Federal lands in the United States of America on September 1, 2018
- The undersigned have performed the assessment work required by law for each mining claim listed prior to filing this waiver and understand that by filing this form, the undersigned must file an affidavit of assessment work with the Bureau of Land Management (BLM) by the December 30th following the filing of this waiver.
- The undersigned understand that if the assessment work obligation has not yet come due under 30 U.S.C. 28 (for those claims in their first assessment year only), a notice of intent to hold reciting this condition must be recorded by the December 30th following the filing of this waiver.
- The undersigned understand that mill and tunnel sites may also be listed on this waiver and be waived from payment of the maintenance fee, and that a notice of intent to hold for these sites is required to be filed with the BLM by the December 30th following the filing of this waiver.
- The undersigned understand and acknowledge that pursuant to 43 U.S.C. 1212 and 18 U.S.C. 1001, the filing or recording of a false, fictitious, or fraudulent document with the BLM may result in a fine of up to \$250,000, a prison term not to exceed five years, or both.
- The mining claims, mill or tunnel sites for which this waiver from payment of the maintenance fees is requested are:

CLAIM OR SITE NAME	BLM RECORDATION SERIAL NUMBER
1. Wonderland	AMC 429607 (913)
2.	
3.	
4.	
5.	
6.	
7.	
8.	
9.	
10.	

RECEIVED  
BLM AZ STATE OFFICE  
PHOENIX, ARIZONA  
2018 AUG 24 P 1:31

The owner(s) (claimants) of the above mining claims and sites are:

Suzanne P. Weitzel

(Owner's Name - Please Print)

*Suzanne P. Weitzel*  
(Owner's Signature)

P.O. Box 484

(Owner's Mailing Address)

Dragoon

(City)

AZ

(State)

85609

(Zip Code)

(Owner's Name - Please Print)

(Owner's Signature)

(Owner's Mailing Address)

(City)

(State)

(Zip Code)

(Owner's Name - Please Print)

(Owner's Signature)

(Owner's Mailing Address)

(City)

(State)

(Zip Code)

(Owner's Name - Please Print)

AC483 + AC247  
ENTERED SEP 12 2018  
PB

(Owner's Signature)

(Owner's Mailing Address)

(City)

(State)

(Zip Code)

(Continued on page 2)

Claimant listed as JORDAN SUZANNE P in LR2000 PB

*W/PB*

UNITED STATES  
DEPARTMENT OF THE INTERIOR  
BUREAU OF LAND MANAGEMENT  
**MAINTENANCE FEE WAIVER CERTIFICATION**

442  
*[Handwritten signature]*

429607  
FORM APPROVED  
OMB NO. 1004-0114  
Expires: January 31, 2020

SEE INSTRUCTIONS ON PAGE 2

1. This small miner waiver is filed for the assessment year beginning on September 1, 2018 and ending on September 1, 2019
2. The undersigned and all related parties owned ten or fewer mining claims, mill, or tunnel sites located and maintained on Federal lands in the United States of America on September 1, 2018
3. The undersigned have performed the assessment work required by law for each mining claim listed prior to filing this waiver and understand that by filing this form, the undersigned must file an affidavit of assessment work with the Bureau of Land Management (BLM) by the December 30th following the filing of this waiver.
4. The undersigned understand that if the assessment work obligation has not yet come due under 30 U.S.C. 28 (for those claims in their first assessment year only), a notice of intent to hold reciting this condition must be recorded by the December 30th following the filing of this waiver.
5. The undersigned understand that mill and tunnel sites may also be listed on this waiver and be waived from payment of the maintenance fee, and that a notice of intent to hold for these sites is required to be filed with the BLM by the December 30th following the filing of this waiver.
6. The undersigned understand and acknowledge that pursuant to 43 U.S.C. 1212 and 18 U.S.C. 1001, the filing or recording of a false, fictitious, or fraudulent document with the BLM may result in a fine of up to \$250,000, a prison term not to exceed five years, or both.
7. The mining claims, mill or tunnel sites for which this waiver from payment of the maintenance fees is requested are:

CLAIM OR SITE NAME	BLM RECORDATION SERIAL NUMBER
1. Wonderland	AMC 429607 (913)
2.	
3.	
4.	
5.	
6.	
7.	
8.	
9.	
10.	

RECEIVED  
BLM AZ STATE OFFICE  
2018 AUG 24 P 1:21  
PHOENIX, ARIZONA

The owner(s) (claimants) of the above mining claims and sites are:

Suzanne P. Weitzel  
(Owner's Name - Please Print)

*Suzanne P. Weitzel*  
(Owner's Signature)

P.O. Box 484  
(Owner's Mailing Address)

Dragoon AZ 85609  
(City) (State) (Zip Code)

---

(Owner's Name - Please Print) (Owner's Signature)

(Owner's Mailing Address) (City) (State) (Zip Code)

---

(Owner's Name - Please Print) (Owner's Signature)

(Owner's Mailing Address) (City) (State) (Zip Code)

---

(Owner's Name - Please Print) (Owner's Signature)

(Owner's Mailing Address) (City) (State) (Zip Code)

A2483 + A2247  
ENTERED SEP 12 2018  
PB

(Continued on page 2)

Claimant listed as JORDAN SUZANNE P in HR2000 PB

NW/PB

PHOENIX, ARIZONA

FEB 14 1954

DEPARTMENT OF THE INTERIOR  
BUREAU OF LAND MANAGEMENT  
MINING CLAIMS

(LIVE) Serial Register Page

Run Date/Time: 9/12/2018 15:57 PM

Page 1 Of 1

01 05-10-1872;017STAT0091;30USC26,28,34

Total Acres

Serial Number

Case Type 384101: LODE CLAIM

7.900

AMC429607

Claim Name: WONDERLAND

Commodity:

Case Disposition: ACTIVE

Lead File Number

Required Maintenance Fee: 155.00

AMC429607

Name & Address

Interest Relationship

JORDAN SUZANNE P PO BOX 484 DRAGON AZ 85609-0484 CLAIMANT

Mer	Twp	Rng	Sec	Quadrant	District	County / State
14	0160S	0230E	021	SW	SAFFORD FIELD OFFICE	COCHISE AZ

Act Date	Code	Action Text	Action Remarks	Receipt Number
10/24/2014	403	LOCATION DATE		
10/27/2014	395	RECORDATION NOTICE RECD	1	3157718
08/24/2018	480	EVID OF ASSMT FILED	2018	4246289
08/23/2017	483	SMALL MINER CERT FILED	2018	
08/23/2017	480	EVID OF ASSMT FILED	2017	3956105
08/22/2016	483	SMALL MINER CERT FILED	2017	
08/22/2016	480	EVID OF ASSMT FILED	2016	3638178
08/25/2015	483	SMALL MINER CERT FILED	2016	
10/27/2014	484	LOCATION YEAR / MAINTENANCE FEE	2015;\$155	3157718
08/25/2015	480	EVID OF ASSMT FILED	2015	3377312
06/29/2017	396	TRF OF INTEREST FILED	JORDAN PAUL	3874998
04/30/2015	669	LAND STATUS CHECKED		
10/27/2014	267	SUBJECT TO SRHA	SURFACE OWNER	
10/27/2014	501	ACCT ADV IN LEAD FILE	AMC429607;	
10/27/2014	880	RESERVED MINERAL ESTATE	SRHA	
10/24/2014	404	COUNTY RECORDATION	2014-19139;	

Line Nr Remarks

U.S. Postal Service™

# CERTIFIED MAIL™ RECEIPT

(Domestic Mail Only; No Insurance Coverage Provided)

For delivery information visit our website at [www.usps.com](http://www.usps.com)®

## OFFICIAL USE

Postage	\$	BLM ARIZONA STATE OFFICE
Certified Fee		
Return Receipt Fee (Endorsement Required)		2015 JUL - 2 P 2:43 Postmark
Restricted Delivery Fee (Endorsement Required)		PHOENIX, ARIZONA
Total Postage <sup>0</sup>		

PAUL JORDAN

PO BOX 1057

TOMBSTONE AZ 85638-1057

9310/RM/AMC429607

Sent To

Street, Apt. No.,  
or PO Box No.

City, State, ZIP

7014 0150 0000 5455 0740  
0470 5545 0000 0510 4702

## Certified Mail Provides:

- A mailing receipt
- A unique identifier for your mailpiece
- A record of delivery kept by the Postal Service for two years

## Important Reminders:

- Certified Mail may ONLY be combined with First-Class Mail® or Priority Mail®.
- Certified Mail is *not* available for any class of International mail.
- NO INSURANCE COVERAGE IS PROVIDED with Certified Mail. For valuables, please consider Insured or Registered Mail.
- For an additional fee, a Return Receipt may be requested to provide proof of delivery. To obtain Return Receipt service, please complete and attach a Return Receipt (PS Form 3811) to the article and add applicable postage to cover the fee. Endorse mailpiece "Return Receipt Requested". To receive a fee waiver for a duplicate return receipt, a USPS® postmark on your Certified Mail receipt is required.
- For an additional fee, delivery may be restricted to the addressee or addressee's authorized agent. Advise the clerk or mark the mailpiece with the endorsement "Restricted Delivery".
- If a postmark on the Certified Mail receipt is desired, please present the article at the post office for postmarking. If a postmark on the Certified Mail receipt is not needed, detach and affix label with postage and mail.

**IMPORTANT: Save this receipt and present it when making an inquiry.**

PS Form 3800, August 2006 (Reverse) PSN 7530-02-000-9047



**SENDER: COMPLETE THIS SECTION**

- Complete items 1, 2, and 3. Also complete item 4 if Restricted Delivery is desired.
- Print your name and address on the reverse so that we can return the card to you.
- Attach this card to the back of the mailpiece, or on the front if space permits.

1. Article Addressed to:

PAUL JORDAN  
 PO BOX 1057  
 TOMBSTONE AZ 85638-1057

9310/RM/AMC429607

2. Article Number

*(Transfer from service label)***COMPLETE THIS SECTION ON DELIVERY**

A. Signature

X

 Agent Addressee

B. Received by (Printed Name)

C. Date of Delivery

PAUL JORDAN  
 7/13/16

D. Is delivery address different from item 1?  Yes Yes

If YES, enter delivery address below:

 No

2015 JUL 16 P 3:02

PHOENIX, ARIZONA

3. Service Type

 Certified Mail® Priority Mail Express™ Registered Return Receipt for Merchandise Insured Mail Collect on Delivery

4. Restricted Delivery? (Extra Fee)


 Yes

7014 0150 0000 5453 0740


UNITED STATES POSTAL SERVICE

AZ 852

13 JUL '15



First-Class Mail  
Postage & Fees Paid  
USPS  
Permit No. G-10



• Sender: Please print your name, address, and ZIP+4® in this box •

UNITED STATES  
DEPARTMENT OF THE INTERIOR  
Bureau of Land Management  
Arizona State Office  
One N. Central Avenue, Suite 800  
Phoenix, AZ 85004-4427





# United States Department of the Interior



BUREAU OF LAND MANAGEMENT  
Arizona State Office  
One North Central Avenue, Suite 800  
Phoenix, Arizona 85004-4427  
[www.blm.gov/az/](http://www.blm.gov/az/)

JUL 01 2015

In Reply Refer To:  
3800 (9310) RM  
AMC429607

CERTIFIED MAIL - RETURN RECEIPT REQUESTED No. 7014 0150 0000 5453 0740

## DECISION

PAUL JORDAN : This decision affects those claims shown  
PO BOX 1057 : in the block below.  
TOMBSTONE, AZ 85638-1057 :

---

AMC429607  
WONDERLAND

---

## DECISION VACATED

The decision of May 11, 2015, is hereby vacated.

Upon further investigation, our records show receipt of all required documents on or before the due date. Our records have been updated to show the claims in a current status.

Please include your AMC serial number(s) on all correspondence. If additional information is required, contact RéAnn Myers at 602-417-9413.

Sincerely,

Rebecca Heick  
Acting Deputy State Director  
Lands and Minerals Division

U.S. Postal Service™

# CERTIFIED MAIL™ RECEIPT

(Domestic Mail Only; No Insurance Coverage Provided)

For delivery information visit our website at [www.usps.com](http://www.usps.com)®

## OFFICIAL USE

Postage

Certified Fee

Return Receipt Fee  
(Endorsement Required)

Restricted Delivery Fee  
(Endorsement Required)

Total Postage & Fees

SCOTTSDALE OFFICE

2015 MAY 11 P 3:05  
Postmark Here

PHOENIX, ARIZONA

PAUL JORDAN

PO BOX 1057

TOMBSTONE AZ 85638-1057

9310/ADJ/RM/AMC429607

Sent To

Street, Apt. No.,  
or PO Box No.

City, State, ZIP+

7014 0150 0000 5455 6704  
4029 3545 0000 0510 4702

## Certified Mail Provides:

- A mailing receipt
- A unique identifier for your mailpiece
- A record of delivery kept by the Postal Service for two years

## Important Reminders:

- Certified Mail may **ONLY** be combined with First-Class Mail® or Priority Mail®
- Certified Mail is *not* available for any class of international mail.
- **NO INSURANCE COVERAGE IS PROVIDED** with Certified Mail. For valuables, please consider Insured or Registered Mail.
- For an additional fee, a *Return Receipt* may be requested to provide proof of delivery. To obtain Return Receipt service, please complete and attach a Return Receipt (PS Form 3811) to the article and add applicable postage to cover the fee. Endorse mailpiece "Return Receipt Requested". To receive a fee waiver for a duplicate return receipt, a USPS® postmark on your Certified Mail receipt is required.
- For an additional fee, delivery may be restricted to the addressee or addressee's authorized agent. Advise the clerk or mark the mailpiece with the endorsement "*Restricted Delivery*".
- If a postmark on the Certified Mail receipt is desired, please present the article at the post office for postmarking. If a postmark on the Certified Mail receipt is not needed, detach and affix label with postage and mail.

**IMPORTANT: Save this receipt and present it when making an inquiry.**

PS Form 3800, August 2006 (Reverse) PSN 7530-02-000-9047

**SENDER: COMPLETE THIS SECTION**

- Complete items 1, 2, and 3. Also complete item 4 if Restricted Delivery is desired.
- Print your name and address on the reverse so that we can return the card to you.
- Attach this card to the back of the mailpiece, or on the front if space permits.

1. Article Addressed to:

PAUL JORDAN  
 PO BOX 1057  
 TOMBSTONE AZ 85638-1057  
 9310/ADJ/RM/AMC429607

2. Article Number

*(Transfer from service label)***COMPLETE THIS SECTION ON DELIVERY**

A. Signature

**X** Agent AddresseeB. Received by *(Printed Name)*

Paul Jordan

C. Date of Delivery

05/29/15

D. Is delivery address different from item 1?  YesIf YES, enter delivery address below:  No

7014 MAY 26 P 4 35

Tombstone, AZ 85638 A

3. Service Type

 Certified Mail® Priority Mail Express™ Registered Return Receipt for Merchandise Insured Mail Collect on Delivery4. Restricted Delivery? *(Extra Fee)* Yes

7014 0150 0000 5453 6704

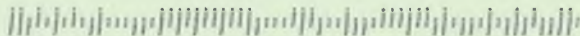
UNITED STATES POSTAL SERVICE



First-Class Mail  
Postage & Fees Paid  
USPS  
Permit No. G-10

- Sender: Please print your name, address, and ZIP+4® in this box•

UNITED STATES  
DEPARTMENT OF THE INTERIOR  
Bureau of Land Management  
Arizona State Office  
One N. Central Avenue, Suite 800  
Phoenix, AZ 85004-4427





# United States Department of the Interior



BUREAU OF LAND MANAGEMENT

Arizona State Office

One North Central Avenue, Suite 800

Phoenix, Arizona 85004-4427

[www.blm.gov/az/](http://www.blm.gov/az/)

**MAY 11 2015**

In Reply Refer To:  
3800 (9310) RM  
AMC429607

CERTIFIED MAIL - RETURN RECEIPT REQUESTED No. 7014 0150 0000 5453 6704

## DECISION

PAUL JORDAN : This Decision Affects Those Claims  
PO BOX 1057 : Shown in the Block Below.  
TOMBSTONE, AZ 85638-1057 :

---

AMC429607  
WONDERLAND

---

### Mining Claim(s) Declared Null and Void Ab Initio

Pursuant to Title 43 Code of Federal Regulations (CFR) 3832.1, this office received your notice(s) of location for recording mining claims. In accordance with 43 CFR 3833.91, the claim(s) listed above is/are hereby declared null and void ab initio for the reason indicated below. A copy of the Master Title Plat is enclosed for your convenience, if applicable.

The claim is located on land that was patented under the Stock Raising Homestead Act of December 29, 1916 (43 U.S.C. 299). Prior to locating mining claims on these lands you must comply with Public Law 103-23; 107 Stat. 60, effective October 13, 1993, and the 43 CFR Part 3838.

This decision does not relieve you of the liability for reclamation of all areas disturbed by your activities on land encompassed by your mining claim(s) and/or site(s). After you complete the reclamation, you must notify the authorized officer of the appropriate surface managing agency so that the authorized officer may conduct a final site inspection and determine whether you may be released from liability. If you fail to reclaim the land to the satisfaction of the authorized officer, the surface management agency may cite you for noncompliance under its surface management regulations.

For land administered by the Bureau of Land Management (BLM), if you fail to reclaim the land to the satisfaction of the authorized officer as required in 43 CFR Subpart 3809, the BLM will issue an order of noncompliance under 43 CFR 3809.601(a). If you fail to comply with the noncompliance order, the BLM may take further action under 43 CFR 3809.604. Failure to conduct reclamation is a prohibited act that may subject you to criminal penalties. See 43 CFR 3809.605(h) and 43 CFR 3809.700. If your occupancy has been terminated and you fail to remove structures, material, and equipment, and any personal property in accordance with the regulations in 43 CFR 3715.5-1, the BLM may dispose of the



property. In accordance with 43 CFR 3715.5-2, you will remain liable for the costs the BLM incurs in removing and disposing of the property.

### Appeal Procedures

This decision may be appealed to the Interior Board of Land Appeals, Office of the Secretary, in accordance with the regulations contained in 43 CFR, Part 4 and the enclosed Form 1842-1. If an appeal is taken, your notice of appeal must be filed in this office (at the above address) within 30 days from receipt of this decision. The appellant has the burden of showing that the decision appealed from is in error.

If you wish to file a petition pursuant to regulation 43 CFR 4.21 (58 FR 4939, January 19, 1993), for a stay of the effectiveness of this decision during the time that your appeal is being reviewed by the Board, the petition for a stay must accompany your notice of appeal. A petition for a stay is required to show sufficient justification based on the standards listed below. Copies of the notice of appeal and petition for a stay must also be submitted to each party named in this decision and to the Interior Board of Land Appeals and to the appropriate Office of the Solicitor (see 43 CFR 4.413) at the same time the original documents are filed with this office. If you request a stay, you have the burden of proof to demonstrate that a stay should be granted.

### Standards for Obtaining a Stay

Except as otherwise provided by law or other pertinent regulation, a petition for a stay of a decision pending appeal shall show sufficient justification based on the following standards:

- (1) The relative harm to the parties if the stay is granted or denied,
- (2) The likelihood of the appellant's success on the merits,
- (3) The likelihood of immediate and irreparable harm if the stay is not granted, and
- (4) Whether the public interest favors granting the stay.

If additional information is required, please contact RéAnn Myers at 602-417-9413. Please include your AMC serial number(s) on all correspondence.

Sincerely,

  
for

Rebecca Heick  
Acting Deputy State Director  
Lands and Minerals Division

Enclosure(s)

**NOTICE!!**

**These documents have been scanned!**

**Do not place un-scanned documents beneath this notice!**

**Do not remove this notice from this file!**

GPO Jacket No. 560-102  
Print Order 61540  
Rise Business Services, LLC  
Job=AZ15 5/10/2019



Box Number= AZ15031



Claim Begin-End: AMC429607-AMC429607

3 Transfers



AZ15031-9

AMC429540-AMC429995

Suzanne P. Jordan  
P.O. Box 484  
Dragoon, AZ 85609

**QUIT CLAIM DEED**

FOR VALUABLE CONSIDERATION, the sufficiency and receipt of which is hereby acknowledged,  
Paul F. Jordan does hereby forever quit claim all his right, title and interest in  
the unpatented mining claims described on the supplemental attachment, attached hereto and incorporated  
herein by reference, to Suzanne P. Jordan

IN WITNESS WHEREOF, grantor has executed this instrument as of this 23 day of June, 2017

Paul F. Jordan

Exempt from A.R.S. 11-1133 and 11-1137(B) by A.R.S. 11-1134(A)(6)

RECEIVED  
BLM AUSTIN OFFICE  
2017 JUN 28 P 2:54  
PHOENIX, ARIZONA


STATE OF ARIZONA )  
County of Cochise ) ss.

SUBSCRIBED AND SWORN TO before me, a Notary Public, this 23 day of June, 2017

By: Paul F. Jordan

Notary Public Carmen Serrano

My Commission Expires 5-15-2021  
5-15-2021



ENTERED  
JUL 11 2017  
BY: Paul

**SUPPLEMENTAL ATTACHMENT**

May be used with the following forms for listing additional mining claims:

Check One.

- Affidavit of Performance of Annual Work
- Maintenance Fee Payment
- Notice of Intent to Hold Mining Claims
- Notice of Non-Liability for Labor and Materials Furnished
- Quit claim Deed

RECEIVED  
BLM AZ STATE OFFICE  
2017 JUN 28 P 2:54  
PHOENIX, ARIZONA  
BLM  
Date  
Stamp

LINE NO.	AMC NUMBER	CLAIM/SITE NAME	COUNTY RECORDER DATA (If available)	TWP	RNG	SEC
	429607	Wonderland	2014-19139	16S	23E	21



PHOENIX AZ 052

26 JUN 2017 PM 51

RECEIVED  
BLM AZ STATE OFFICE

2017 JUN 28 P 2:54


PHOENIX ARIZONA

Bureau of Land Management  
1 N. Central Ave, Ste 800  
Phoenix, AZ 85004-4427



85004-442700

Suzanne R. Jordan  
P.O. Box 484  
Flagstaff, AZ 86009-0484



**DEPARTMENT OF THE INTERIOR  
BUREAU OF LAND MANAGEMENT  
MINING CLAIMS**

Run Date/Time: 06/28/2017 03:49 PM

**(LIVE) Serial Register Page**

Page 1 of 1

01 05-10-1872;017STAT0091;30USC26,28,34  
Case Type 384101: LODE CLAIM  
Claim Name: WONDERLAND  
Commodity :  
Case Disposition: ACTIVE  
Required Maintenance Fee: \$155.00

Total Acres  
7.900

Serial Number  
AMC429607  
Lead File Number  
AMC429607

Name & Address	Int Rel
JORDAN PAUL PO BOX 1057 TOMBSTONE, AZ 85638-1057	CLAIMANT

Mer Twp	Rng	Sec	Quadrant	District/Field Office	County
14	0160S	0230E	021 SW	SAFFORD FO	COCHISE

Act Date	Code	Action	Action Remarks	Receipt Number
10/24/2014	403	LOCATION DATE		
10/27/2014	395	RECORDATION NOTICE RECD	1	3157718
08/22/2016	483	SMALL MINER CERT FILED	2017	
08/22/2016	480	EVID OF ASSMT FILED	2016	3638178
08/25/2015	483	SMALL MINER CERT FILED	2016	
10/27/2014	484	LOCATION YEAR / MAINTENANCE	2015;\$155	3157718
08/25/2015	480	EVID OF ASSMT FILED	2015	3377312
04/30/2015	669	LAND STATUS CHECKED		
10/27/2014	267	SUBJECT TO SRHA	SURFACE OWNER	
10/27/2014	501	ACCT ADV IN LEAD FILE	AMC429607;	
10/27/2014	880	RESERVED MINERAL ESTATE	SRHA	
10/24/2014	404	COUNTY RECORDATION	2014-19139;	

Line Nr Remarks

Order Detail

Close

Transaction ID 3742078  
Order Type A  
Order Status P  
Order Date 08/23/2016  
Login ID 6858  
Login algoldbe

Receive Date 08/23/2016

Receipt ID 3638178

Reference Transaction

Last Updated By 6858  
Last Update User algoldbe  
Last Update Date 8/23/16 12:02

Customer ID  
First Name PAUL  
Middle Initial  
Last Name JORDAN  
Company

Address 1 PO BOX 1057  
Address 2  
City TOMBSTONE State AZ Zip -  
Country US  
Phone 520-678-4728

*6/28/17*

*He will call in a credit card pmt. I transferred him to the PR.*

*fb*

Assignor ID  
First Name  
Middle Initial  
Last Name  
Company  
AR flag

Historical Order Number

Order Items

OI	TranID	XferOI	OrderID	Login	OI-Date	Type	Qty	UnitPrice	Total	BillNumber	BillLine	BIID	CostCtr	
1	7815157		3742078	algoldbe	08/23/2016	C	1.00	0.00	10.00				LLAZ920000	LL
2	7819191	7815157	3742078	LR2KMCII	08/24/2016	T	1.00	0.00	-10.00				LLAZ920000	LL
3	7819192	7819191	3742078	LR2KMCII	08/24/2016	T	1.00	10.00	10.00				LLAZ950000	LL



**United States Department of the Interior  
Bureau of Land Management  
DIV OF LANDS, MINRLS & ENERGY  
ONE N CENTRAL AVE  
PHOENIX, AZ 85004 -4427  
Phone: 602-417-9200**

Receipt

No: 3874998

<b>Transaction #:</b> 3984013	
<b>Date of Transaction:</b> 06/29/2017	
<b>CUSTOMER:</b>	
	PAUL F JORDAN PO BOX 1057 TOMBSTONE, AZ 85638-1057 US

LINE #	QTY	DESCRIPTION	REMARKS	UNIT PRICE	TOTAL
1	1.00	LOCATABLE MINERALS / MINING CLAIMS- NOT NEW-UNADJUD, ONE AUTH NO. ONLY / MINING CLAIM MONEY RECEIVED <b>CASES: AMC429607/\$10.00</b>	QUIT CLAIM/1	- n/a -	10.00
<b>TOTAL:</b>					<b>\$10.00</b>

PAYMENT INFORMATION			
NOTE: Items will appear on credit card statement as "Bureau of Land Mgmt CO".			
1	AMOUNT:	10.00	POSTMARKED: N/A
	TYPE:	CREDIT CARD	RECEIVED: 06/29/2017
	NAME:	JORDAN, PAUL F PO BOX 1057 TOMBSTONE AZ 85638-1057 US	
	CARD NO:	XXXXXXXXXXXX6333	AUTH CODE: 91340F
	NAME ON CARD:	PAUL F JORDAN	
	EXPIRES:	09/2019	
	SIGNATURE:		

REMARKS

This receipt was generated by the automated BLM Collections and Billing System and is a paper representation of a portion of the official electronic record contained therein.

**NOTICE!!**

**These documents have been scanned!**

**Do not place un-scanned documents beneath this notice!**

**Do not remove this notice from this file!**

GPO Jacket No. 560-102  
Print Order 61540  
Rise Business Services, LLC  
Job=AZ15 5/10/2019



Box Number= AZ15031



Claim Begin-End: AMC429607-AMC429607

4 Annual Filings



AZ15031-9

AMC429540-AMC429995

UNITED STATES  
DEPARTMENT OF THE INTERIOR  
BUREAU OF LAND MANAGEMENT  
**MAINTENANCE FEE WAIVER CERTIFICATION**

442  
*[Handwritten signature]*

429607  
FORM APPROVED  
OMB NO. 1004-0114  
Expires: January 31, 2020

SEE INSTRUCTIONS ON PAGE 2

- This small miner waiver is filed for the assessment year beginning on September 1, 2018 and ending on September 1, 2019.
- The undersigned and all related parties owned ten or fewer mining claims, mill, or tunnel sites located and maintained on Federal lands in the United States of America on September 1, 2018.
- The undersigned have performed the assessment work required by law for each mining claim listed prior to filing this waiver and understand that by filing this form, the undersigned must file an affidavit of assessment work with the Bureau of Land Management (BLM) by the December 30th following the filing of this waiver.
- The undersigned understand that if the assessment work obligation has not yet come due under 30 U.S.C. 28 (for those claims in their first assessment year only), a notice of intent to hold reciting this condition must be recorded by the December 30th following the filing of this waiver.
- The undersigned understand that mill and tunnel sites may also be listed on this waiver and be waived from payment of the maintenance fee, and that a notice of intent to hold for these sites is required to be filed with the BLM by the December 30th following the filing of this waiver.
- The undersigned understand and acknowledge that pursuant to 43 U.S.C. 1212 and 18 U.S.C. 1001, the filing or recording of a false, fictitious, or fraudulent document with the BLM may result in a fine of up to \$250,000, a prison term not to exceed five years, or both.
- The mining claims, mill or tunnel sites for which this waiver from payment of the maintenance fees is requested are:

CLAIM OR SITE NAME	BLM RECORDATION SERIAL NUMBER
1. Wonderland	AMC 429607 (913)
2.	
3.	
4.	
5.	
6.	
7.	
8.	
9.	
10.	

RECEIVED  
BLM A7 STATE OFFICE  
PHOENIX, ARIZONA  
2018 AUG 24 P 1:31

The owner(s) (claimants) of the above mining claims and sites are

Suzanne P. Weitzel

(Owner's Name - Please Print)

*[Handwritten signature of Suzanne P. Weitzel]*  
(Owner's Signature)

P.O. Box 484

(Owner's Mailing Address)

Draoon

(City)

AZ

(State)

85609

(Zip Code)

(Owner's Name - Please Print)

(Owner's Mailing Address)

(Owner's Signature)

(City)

(State)

(Zip Code)

(Owner's Name - Please Print)

(Owner's Mailing Address)

(Owner's Signature)

(City)

(State)

(Zip Code)

(Owner's Name - Please Print)

(Owner's Mailing Address)

(Owner's Signature)

(City)

(State)

(Zip Code)

A483 + A247  
ENTERED SEP 12 2018  
PB

RECEIVED  
BLM A7 STATE OFFICE  
PHOENIX, ARIZONA  
2018 OCT 31 P 4:14

(Continued on page 2)

Claimant Listed as JORDAN SUZANNE P in LREWS PB

This is a HARD COPY OF THE INFORMATION WE RECEIVED VIA EMAIL 9/20/18.  
Originals sent Back to the Claimant on 10/01/2018, PB  
W/B

06/02/17 bsv

FILED

2017 JUN -2 PM 12: 28

MARY ELLEN DUNLAP  
CLERK OF SUPERIOR COURT  
BY [Signature]  
DEPUTY

1 MICHAEL E. FARRO  
2 Attorney at Law  
3 4116 Avenida Cochise, Suite E  
4 Sierra Vista, Arizona 85635  
5 (520) 458-8494  
6 Arizona State Bar #010865

7 Attorney for Petitioner

8 **IN THE SUPERIOR COURT OF THE STATE OF ARIZONA**  
9 **IN AND FOR THE COUNTY OF COCHISE**

10 re the Marriage of:

Case Number: DO2016-00604

11 PAUL F. JORDAN,  
Petitioner,

DECREE OF DISSOLUTION  
OF MARRIAGE

and

SUZANNE P. JORDAN

RECEIVED

MAY 17 2017

MARY ELLEN DUNLAP  
CLERK SUPERIOR COURT

ATTENTION Pauline Brown

Oct 22, 2018

IN REFERENCE to AMC# 429607, to cure  
the Letter Received concerning the 2019 WAIVER.  
my last NAME has changed from JORDAN to WEITZEL  
as shown in the Decree Line 24 page 4. Please  
Let me know of any other action that needs to take place.  
Thank you for your help! SUZANNE Weitzel.

Phone (520) 826-4663 - SAWDUSTSUZ@GMAIL.COM

22  
23  
24  
25  
26  
27  
28

- 24. That the Respondent shall be restored to her former name, to wit: Suzanne Weitzel;
- 25. That each party shall cooperate with the other party in executing documents necessary to transfer any and all interests in property, accounts, and otherwise as awarded in this Decree; and,

RECEIVED  
PHOENIX, ARIZONA  
OCT 31 P 4: 14  
AZ STATE OFFICE

///

06/02/17 bsv ✓

FILED

2017 JUN -2 PM 12:28

MARY ELLEN LARSEN  
CLERK OF SUPERIOR COURT  
BY bs  
DEPUTY

1 MICHAEL E. FARRO  
Attorney at Law  
2 4116 Avenida Cochise, Suite E  
Sierra Vista, Arizona 85635  
3 (520) 458-8494  
Arizona State Bar #010865

4 Attorney for Petitioner

RECEIVED  
MAY 17 2017

CLERK Superior Court  
MARY ELLEN LARSEN

6 IN THE SUPERIOR COURT OF THE STATE OF ARIZONA  
7 IN AND FOR THE COUNTY OF COCHISE

8 re the Marriage of:

Case Number: DO2016-00604

9 PAUL F. JORDAN.

Petitioner.

DECREE OF DISSOLUTION  
OF MARRIAGE

10 and

11 SUZANNE P. JORDAN.

RECEIVED  
CLERK STATE OFFICE  
2018 OCT 31 P 4:14  
PHOENIX, ARIZONA

22 terms for the following additional matters.

- 23 24. That the Respondent shall be restored to her former name, to wit: Suzanne Weitzel;
- 24 25. That each party shall cooperate with the other party in executing documents necessary to transfer any and all interests in property, accounts, and otherwise as awarded in this Decree; and,
- 25
- 26
- 27
- 28

///



# United States Department of the Interior

BUREAU OF LAND MANAGEMENT

Arizona State Office

One North Central Avenue, Suite 800

Phoenix, Arizona 85004-4427

www.blm.gov/az/

OCT 03 2018



PHOENIX, ARIZONA

2018 OCT 31 P 4: 14

RECEIVED  
BLM AZ STATE OFFICE

In Reply Refer To:  
3800 (9200) PB  
AMC429607

CERTIFIED MAIL - RETURN RECEIPT REQUESTED No. 9214 8901 9403 8373 628 24

## NOTICE

SUZANNE P JORDAN  
PO BOX 484  
DRAGOON, AZ 85609-0484

This Notice Affects Those Claims  
Shown in the Block Below.

---

AMC429607  
WONDERLAND

---

### Maintenance Fee Waiver Held for Rejection

This office received the Maintenance Fee Waiver Certification (waiver) for the above listed mining claim(s). The waiver is not properly completed and does not meet the annual filing requirements.

In accordance with 43 Code of Federal Regulations (CFR) 3835.10, the name, address, and original signatures of all owners of the mining claim must be included on the waiver form. Please correct the discrepancy as noted below:

- (1). Our records show Suzanne P. Jordan is the owner of the above listed mining claim. The waiver form was signed by Suzanne P. Weitzel. If your legal name has changed, please provide us documentation for the name change so that we can update our records.
- (2). If there is a change of ownership, you must file a notice of the transfer that includes:
  - a) the claim name and serial number,
  - b) the name and address of the new owner of the claim, and
  - c) a copy of the legal instrument or document that you used to transfer the interest in the claim or site under state law, such as a Quit Claim Deed (QCD).
- (3). The QCD should contain the notarized signature of the individual transferring their interest, there is a service charge of \$10 per claim, per transferee.

Hi Paulien!

I Am very sorry I  
Am Not Good with  
Computers! I am  
Sending Copies of  
the Decree. I hope  
this works. Please Let  
me know!

SUZANNE

520-826-4663


RECEIVED  
BLM AZ STATE OFFICE

2018 OCT 31 P 4: 14

PHOENIX, ARIZONA

ATT: Paulien Brown  
Bureau of Land Management  
One North Central Ave  
Suite 800  
Phoenix, AZ  
85004-4427

85004-442700




29 OCT 2018 PM 10 L

PHOENIX, AZ 852



SW.  
P.O. Box 484  
Dragoon AZ  
85009





RECEIVED  
DLM AZ STATE OFFICE

2018 OCT 31 P 4: 14

PHOENIX, ARIZONA

ATT: Paulien Brown  
Bureau of Land Management  
One North Central Ave  
Suite 800  
Phoenix, AZ  
85004-4427

85004-442700

PHOENIX, AZ 852

29 OCT 2018 PM 10 L



SW. P.O. Box 484  
Dragon #2  
85209

Hi Paulien!  
I am very sorry I  
am not good with  
Computers! I am  
Sending copies of  
the Decree. I hope  
this works. Please let  
me know!  
SUZANNE  
520-826-4663

DEPARTMENT OF THE INTERIOR  
BUREAU OF LAND MANAGEMENT  
MINING CLAIMS

(LIVE) Serial Register Page

Run Date/Time: 11/1/2018 7:21 AM

Page 1 Of 1

01 05-10-1872;017STAT0091;30USC26,28,34

Total Acres

Serial Number

Case Type 384101: LODE CLAIM

7.900

AMC429607

Claim Name: WONDERLAND

Commodity:

Case Disposition: ACTIVE

Lead File Number

Required Maintenance Fee: 155.00

AMC429607

Name & Address

Interest Relationship

WEITZEL SUZANNE P PO BOX 484 DRAGON AZ 85609-0484 CLAIMANT

Mer	Twp	Rng	Sec	Quadrant	District	County / State
14	0160S	0230E	021	SW	SAFFORD FIELD OFFICE	COCHISE AZ

Act Date	Code	Action Text	Action Remarks	Receipt Number
----------	------	-------------	----------------	----------------

10/24/2014	403	LOCATION DATE		
10/27/2014	395	RECORDATION NOTICE RECD	1	3157718
08/24/2018	483	SMALL MINER CERT FILED	2019	
08/24/2018	480	EVID OF ASSMT FILED	2018	4246289
08/23/2017	483	SMALL MINER CERT FILED	2018	
08/23/2017	480	EVID OF ASSMT FILED	2017	3956105
08/22/2016	483	SMALL MINER CERT FILED	2017	
08/22/2016	480	EVID OF ASSMT FILED	2016	3638178
08/25/2015	483	SMALL MINER CERT FILED	2016	
10/27/2014	484	LOCATION YEAR / MAINTENANCE FEE	2015;\$155	3157718
08/25/2015	480	EVID OF ASSMT FILED	2015	3377312
10/31/2018	113	ADDITIONAL INFO RECEIVED	LEGAL NAME-COURT DOC	
10/22/2018	113	ADDITIONAL INFO RECEIVED	LEGAL NAME-VIA EMAIL	
10/22/2018	113	ADDITIONAL INFO RECEIVED	2019 WVR CORRECTION	
10/22/2018	171	CHANGE OF NAME RECEIVED	JORDAN SUZANNE P	
10/03/2018	393	DECISION/NOTICE ISSUED	WAIVER CORRECTION REQ	
06/29/2017	396	TRF OF INTEREST FILED	JORDAN PAUL	3874998
04/30/2015	669	LAND STATUS CHECKED		
10/27/2014	267	SUBJECT TO SRHA	SURFACE OWNER	
10/27/2014	501	ACCT ADV IN LEAD FILE	AMC429607;	
10/27/2014	880	RESERVED MINERAL ESTATE	SRHA	
10/24/2014	404	COUNTY RECORDATION	2014-19139;	

Line Nr

Remarks

0001 LEGAL NAME CHANGED FROM JORDAN SUZANNE P TO:WEITZEL;

When Recorded Return Document to:

Suzanne P. Weitzel

P.O. Box 484

Dragoon, AZ 85609

AMC 429607

Check here is this is a change of address.

Telephone: 520-826-4663

E-mail address: Sawdustsuz@gmail.com

AFFIDAVIT OF PERFORMANCE OF ANNUAL WORK

1. State of Arizona, County of Cochise ss:

2. I (Name) Suzanne P. Weitzel

3. Reside at (Address) 5189 E. Dragon Winds Way

City Dragoon County Cochise

RECEIVED  
BLM AZ STATE OFFICE  
2018 AUG 24 P 1:37  
PHOENIX, ARIZONA

State AZ Zip 85609 being duly sworn, depose and say that I am a citizen of the United States, more than eighteen years of age, and that all of the facts set forth in this affidavit, subject to the provisions and penalties of 18 U.S.C. 1001 pertaining to the filing of false, fictitious, or fraudulent statements with the United States, are true and correct according to the best of my knowledge, information and belief.

4. Owner's name and address (If not shown in Items 1-3 above).

5. That I am personally acquainted with the mining claim(s). The work and improvements were made by and at the expense of the owner(s) of said claim(s). Said contiguous group of claims, listed on this document, are situated in the

(optional) Mining District; County, Arizona.

Line No.	AMC NUMBER	CLAIM/SITE NAME	COUNTY RECORDER DATA (If available)	TWP	RNG	SEC
1	429607	Wonderland	Bk 2, Pg 29	16S	23E	21
2						
3						
4						
5						
6						

AC 480  
ENTERED AUG 31 2018  
P/S

RECEIVED  
BLM AZ STATE OFFICE  
2018 AUG 24 P 1:37  
PHOENIX, ARIZONA

BLM  
Date  
Stamp

7					
8					
9					
10					

6. That between the dates starting at 12 o'clock noon on September 1, 20 17 and ending at 12 o'clock noon on September 1, 20 18 at least \$ 700.00 dollars worth of work and improvements were done and performed upon said claim(s) or upon one or more of a contiguous group of claims for the benefit of all, wholly or partly outside of a contiguous group of claims for the benefit of all, not including the location work.

7. That the following persons were employed to perform the work and improvements described herein: \_\_\_\_\_

8. That the work and improvements performed were: Mechanical and hand clearing to maintain/improve site access, onsite roadways, fence lines, and fire breaks

9. Dated: Aug 15, 2018 Signature: Suzanne Westrel


SUBSCRIBED AND SWORN TO before me, a Notary Public, this 15th day of August 20 18

By: Suzanna Westrel

Notary Public Melissa Quiroz

My Commission Expires 4-22-2021


Bureau of Land Management  
Arizona State Office  
[www.blm.gov/az](http://www.blm.gov/az)



No. of Claims: \_\_\_\_\_ x \$10 = \_\_\_\_\_  
 Check No.: \_\_\_\_\_ Init. \_\_\_\_\_  
 Receipt No.: 4246289  
 For BLM Use Only

Form: MCF108  
Revised July 2014  
Page 2 of 2

[The text on this page is extremely faint and illegible due to low contrast and significant noise. It appears to be a standard page of printed or typed text, possibly containing a list or a series of paragraphs. No specific words or phrases can be discerned.]





RECEIVED  
BLM AZ STATE OFFICE

2018 AUG 24 P 1:36

PHOENIX, ARIZONA

FV

U.S. POSTAGE  
PAID  
DRAGON, AZ  
85609  
AUG 21 18  
AMOUNT  
\$0.71  
R2304W119780-09



BLM  
1 North Central  
Suite 800  
Phoenix  
85004

PO Box 484  
Dragon AZ  
85609



THE UNIVERSITY OF CHICAGO

THE UNIVERSITY OF CHICAGO  
DEPARTMENT OF CHEMISTRY  
5408 S. UNIVERSITY AVE. CHICAGO, ILL. 60637  
TEL: 773-936-3100 FAX: 773-936-3101  
WWW: WWW.CHEM.UCHICAGO.EDU

RECEIVED

DATE

FROM

TO

SUBJECT

RE: [Illegible]

[Illegible text follows, consisting of several paragraphs of very faint, mostly illegible text. The text appears to be a memorandum or a letter, but the content is not discernible due to the low contrast and blurriness of the scan.]

RECEIVED  
BLM AZ STATE OFFICE

2018 AUG 24 P 1:37

PHOENIX, ARIZONA

**Wonderland Mining Claim AMC 429607 Summary**

Date	Vendor	Item	Equipment	Hours	Manhours	Materials	Outside Labor	Other Expenditures
9/2/2017	Owner							
9/30/2017	Owner							
10/16/2017	Owner		Kubota L3000DT at \$50/hr	2.50	4.70			
10/17/2017	Owner							
10/23/2017	Owner							
10/23/2017	Owner		Kubota L3000DT at \$50/hr	3.00				
10/23/2017	Owner							
1/4/2018	Owner							
1/5/2018	Owner		Kubota L3000DT at \$50/hr	7.00		3.00		
1/6/2018	Owner		Kubota L3000DT at \$50/hr	3.00				
1/7/2018	Owner							
1/7/2018	Owner	Trees & shovel work	Kubota L3000DT at \$50/hr	1.00				
1/12/2018	Owner	Trees & shovel work			1.50			
3/4/2018	Owner							
3/4/2018	Owner	Trees & shovel work			0.50			
3/9/2018	Owner							
3/9/2018	Owner	Trees & shovel work	Kubota L3000DT at \$50/hr	2.00				
3/14/2018	Owner					3.50		
3/14/2018	Owner		Kubota L3000DT at \$50/hr	4.75				
4/5/2018	Owner		Kubota L3000DT at \$50/hr	3.50				
7/21/2018	Owner		Kubota L3000DT at \$50/hr	6.00				
Bureau of Land Management AZ State Office		File an Affidavit of Performance of Annual Work and a Maintenance Waiver for Wonderland mine						
Cochise County Recorder		Record an Affidavit of Performance of Annual Work						\$10.00
								\$15.00
<b>Total Equipment</b>								
<b>Total Manhours at \$8.05/hr</b>								
<b>\$1,737.50</b>								
<b>Total Materials</b>								
<b>\$118.34</b>								
<b>Total Outside Labor</b>								
<b>\$0.00</b>								
<b>Total Other Expenditures</b>								
<b>\$25.00</b>								
<b>Total Annual Assessment</b>								
<b>\$1,880.84</b>								

**United States Department of the Interior**  
**Bureau of Land Management**  
 DIV OF LANDS, MINRLS & ENERGY  
 ONE N CENTRAL AVE  
 PHOENIX, AZ 85004 -4427  
 Phone: 602-417-9200

Receipt

No: 4246289

<b>Transaction #:</b> 4361753	
<b>Date of Transaction:</b> 08/27/2018	
<b>CUSTOMER:</b>	
SUZANNE P JORDAN ✓ PO BOX 484 DRAGOON, AZ 85609-0484 US	

*Ac 480*

**ENTERED AUG 31 2018**

*PS*

LINE #	QTY	DESCRIPTION	REMARKS	UNIT PRICE	TOTAL
1	1.00	LOCATABLE MINERALS / MINING CLAIMS- NOT NEW-UNADJUD, ONE AUTH NO. ONLY / MINING CLAIM MONEY RECEIVED <b>CASES: AMC429607/\$10.00</b>	POL 2018/1 WAV	- n/a -	10.00
<b>TOTAL:</b>					<b>\$10.00</b>

PAYMENT INFORMATION			
1	AMOUNT:	10.00	POSTMARKED: N/A
	TYPE:	CHECK	RECEIVED: 08/24/2018
	CHECK NO:	116	
	NAME:	JORDAN, SUZANNE P 5189 E DRAGONWINDS WAY DRAGOON AZ 85609 US	

<b>REMARKS</b>	

This receipt was generated by the automated BLM Collections and Billing System and is a paper representation of a portion of the official electronic record contained therein.

UNITED STATES  
DEPARTMENT OF THE INTERIOR  
BUREAU OF LAND MANAGEMENT

413  
[Signature]

AMC429607

MAINTENANCE FEE WAIVER CERTIFICATION

FORM APPROVED  
OMB NO. 1004-0114  
Expires: January 31, 2020

SEE INSTRUCTIONS ON PAGE 2

1. This small miner waiver is filed for the assessment year beginning on September 1, 2017 and ending on September 1, 2018.
2. The undersigned and all related parties owned ten or fewer mining claims, mill, or tunnel sites located and maintained on Federal lands in the United States of America on September 1, 2017.
3. The undersigned have performed the assessment work required by law for each mining claim listed prior to filing this waiver and understand that by filing this form, the undersigned must file an affidavit of assessment work with the Bureau of Land Management (BLM) by the December 30th following the filing of this waiver.
4. The undersigned understand that if the assessment work obligation has not yet come due under 30 U.S.C. 28 (for those claims in their first assessment year only), a notice of intent to hold reciting this condition must be recorded by the December 30th following the filing of this waiver.
5. The undersigned understand that mill and tunnel sites may also be listed on this waiver and be waived from payment of the maintenance fee, and that a notice of intent to hold for these sites is required to be filed with the BLM by the December 30th following the filing of this waiver.
6. The undersigned understand and acknowledge that pursuant to 43 U.S.C. 1212 and 18 U.S.C. 1001, the filing or recording of a false, fictitious, or fraudulent document with the BLM may result in a fine of up to \$250,000, a prison term not to exceed five years, or both.
7. The mining claims, mill or tunnel sites for which this waiver from payment of the maintenance fees is requested are:

CLAIM OR SITE NAME	BLM RECORDATION SERIAL NUMBER
1. Wonderland	AMC 429607
2.	
3.	
4.	
5.	
6.	
7.	
8.	
9.	
10.	

RECEIVED  
BLM AZ STATE OFFICE  
2017 AUG 21 P-2 48  
PHOENIX, ARIZONA

The owner(s) (claimants) of the above mining claims and sites are:

Suzanne P. Jordan  
(Owner's Name - Please Print)  
P.O. Box 484  
(Owner's Mailing Address)

[Signature]  
(Owner's Signature)  
Dragoon AZ 85609-0484  
(City) (State) (Zip Code)

(Owner's Name - Please Print)  
(Owner's Mailing Address)

(Owner's Signature)  
(City) (State) (Zip Code)

(Owner's Name - Please Print)  
(Owner's Mailing Address)

(Owner's Signature)  
(City) (State) (Zip Code)

(Owner's Name - Please Print)  
(Owner's Mailing Address)

(Owner's Signature)  
(City) (State) (Zip Code)

413  
ENTERED  
SEP 12 2017  
BY: [Signature]

[Signature]

PHOENIX, ARIZONA

SEP 23 6 51 AM '88

RECEIVED

When Recorded Return Document No:  
Suzanne P. Jordan  
P.O. Box 484  
Dragoon, AZ 85609-0484

2017-14427  
Page 1 of 3  
Requested By: Suzanne P. Jordan  
David W. Stevens - Recorder  
Cochise County, AZ  
08-22-2017 11:19 AM Recording Fee \$15.00

429607

Check here is this is a change of address.

Telephone: 502-826-4663

E-mail address: AtouchofozSuzanne@gmail.com

UPDATED  
PHONE  
+  
EMAIL  
8/29/17  
RAM

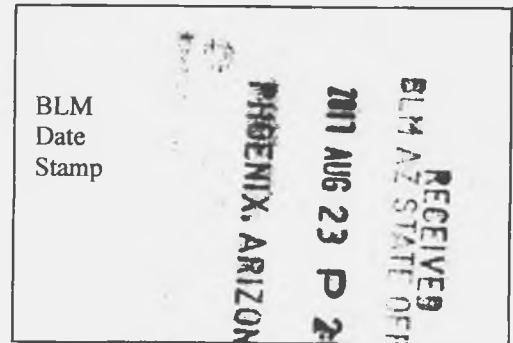
**AFFIDAVIT OF PERFORMANCE OF ANNUAL WORK**

1. State of Arizona, County of Cochise ss:

2. I (Name) Suzanne P. Jordan

3. Reside at (Address) 5189 E. Dragon Winds Way

City Dragoon County Cochise



State AZ Zip 85609 being duly sworn, depose and say that I am a citizen of the United States, more than eighteen years of age, and that all of the facts set forth in this affidavit, subject to the provisions and penalties of 18 U.S.C. 1001 pertaining to the filing of false, fictitious, or fraudulent statements with the United States, are true and correct according to the best of my knowledge, information and belief.

4. Owner's name and address (If not shown in Items 1-3 above). \_\_\_\_\_

5. That I am personally acquainted with the mining claim(s). The work and improvements were made by and at the expense of the owner(s) of said claim(s). Said contiguous group of claims, listed on this document, are situated in the

\_\_\_\_\_ (optional) Mining District; Cochise County, Arizona.

Line No.	AMC NUMBER	CLAIM/SITE NAME	COUNTY RECORDER DATA (If available)	TWP	RNG	SEC
1	429607	Wonderland	Bk 2, Pg 29	16S	23E	21
2						
3						
4						
5						
6						

Form: MCF108  
Revised July 2014  
Page 1 of 2

PRINTED  
AUG 29 2017  
BY: RAM

UNIVERSITY OF CALIFORNIA

LIBRARY

1911

## Wonderland Mining Claim AMC 429607 Summary

Date	Vendor	Item	Equipment	Equipment Hours	Manhours	Other Expenditures
1/4/2017	Owner	Site maintenance (East side)	Kubota L3000DT at \$50/hr	2.00		
1/10/2017	Owner	Fenceline maintenance (East side)	Kubota L3000DT at \$50/hr	2.50		
4/2/2017	Owner	Clear West fenceline & access road	Kubota L3000DT at \$50/hr	2.00	4.00	
4/6/2017	Owner	Clear mesquite trees from West fenceline	Kubota L3000DT at \$50/hr	2.00		
5/28/2017	Owner	Tree cutting and site cleanup			3.00	
5/30/2017	Owner	Tractor work	Kubota L3000DT at \$50/hr	4.00		
6/4/2017	Owner	Clear fenceline from overgrowth (Lizard Fire in progress)			0.75	
6/15/2017	Owner	Clear fenceline (Lizard Fire in progress)	Kubota L3000DT at \$50/hr	2.00		
6/16/2017	Owner	Create firebreak around yard and fenceline (Lizard Fire in progress)	Kubota L3000DT at \$50/hr	3.00		
6/23/2017	Cochise County Recorder	Notorize and record a Quit Claim Deed on Wonderland Mine (AMC 429607) transferring ownership to Suzanne P. Jordan				\$15.00
6/28/2017	Bureau of Land Management AZ State Office	File a Quit Claim Deed on Wonderland Mine (AMC 429607) transferring ownership to Suzanne P. Jordan				\$10.00
<b>Total Equipment</b>						<b>\$875.00</b>
<b>Total Manhours at \$15/hr</b>						<b>\$116.25</b>
<b>Total Other Expenditures</b>						<b>\$10.00</b>
<b>Total Annual Assesment</b>						<b>\$1,001.25</b>

**RECEIVED**  
**BLM AZ STATE OFFICE**  
**2017 AUG 23 P 2 48**  
**PHOENIX, ARIZONA**



1990-1991

1990-1991

AFFIDAVIT OF PERFORMANCE ANNUAL WORK - page 2

RECEIVED  
 BLM AZ STATE OFFICE  
 2017 AUG 23 P 2:48  
 PHOENIX, ARIZONA

BLM  
 Date  
 Stamp

7						
8						
9						
10						

6. That between the dates starting at 12 o'clock noon on September 1, 20 16 and ending at 12 o'clock noon on September 1, 20 17 at least \$ 400.00 dollars worth of work and improvements were done and performed upon said claim(s) or upon one or more of a contiguous group of claims for the benefit of all, wholly or partly outside of a contiguous group of claims for the benefit of all, not including the location work.

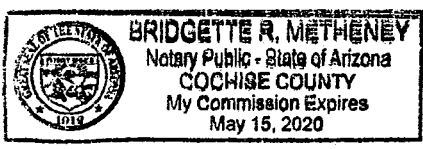
7. That the following persons were employed to perform the work and improvements described herein: \_\_\_\_\_

8. That the work and improvements performed were: Mechanical and hand clearing to maintain/improve site access, onsite roadways, fence lines, and fire breaks

9. Dated: 8-21-2017 Signature: Suzanne Jordan

SUBSCRIBED AND SWORN TO before me, a Notary Public, this 21 day of August 20 17

By: SUZANNE P. Jordan  
 Notary Public BR



My Commission Expires may 15, 2020

Bureau of Land Management  
 Arizona State Office  
[www.blm.gov/az](http://www.blm.gov/az)

No. of Claims: 1513 x \$10 = 15130  
 Check No.: 1513 Init. [Signature]  
 Receipt No.: 39156105  
 For BLM Use Only

UNIVERSITY OF TORONTO

1911 VOL 33 NO 3 P 8

Suzanne P. Jordan  
P.O. Box 484  
Dragoon, AZ 85609

PHOENIX AZ 852

22 AUG 2017 PM 5 L



RECEIVED  
BLM AZ STATE OFFICE

2017 AUG 23 P 2:48

PHOENIX, ARIZONA

Bureau of Land Management  
1 N. Central Ave, Ste 800  
Phoenix, AZ 85004-4427

85004-442700





**United States Department of the Interior**  
**Bureau of Land Management**  
 DIV OF LANDS, MINRLS & ENERGY  
 ONE N CENTRAL AVE  
 PHOENIX, AZ 85004 -4427  
 Phone: 602-417-9200

Receipt

No: 3956105

<b>Transaction #:</b> 4065885	
<b>Date of Transaction:</b> 08/24/2017	
CUSTOMER:	
SUZANNE P JORDAN PO BOX 484 DRAGOON, AZ 85609-0484 US	

LINE #	QTY	DESCRIPTION	REMARKS	UNIT PRICE	TOTAL
1	1.00	LOCATABLE MINERALS / MINING CLAIMS- NOT NEW-UNADJUD, ONE AUTH NO. ONLY / MINING CLAIM MONEY RECEIVED CASES: AMC429607/\$10.00	POL 2017/1 WAV	- n/a -	10.00
<b>TOTAL:</b>					<b>\$10.00</b>

PAYMENT INFORMATION					
1	AMOUNT:	10.00	POSTMARKED:	08/22/2017	
	TYPE:	CHECK	RECEIVED:	08/23/2017	
	CHECK NO:	7513			
	NAME:	JORDAN, PAUL F BOX 1057 TOMBSTONE AZ 85638 US			

REMARKS

This receipt was generated by the automated BLM Collections and Billing System and is a paper representation of a portion of the official electronic record contained therein.

UNITED STATES  
DEPARTMENT OF THE INTERIOR  
BUREAU OF LAND MANAGEMENT  
**MAINTENANCE FEE WAIVER CERTIFICATION**

3166  
dls

FORM APPROVED  
OMB NO. 1004-0114  
Expires: October 31, 2016

429607

SEE INSTRUCTIONS ON PAGE 2

- This small miner waiver is filed for the assessment year beginning on September 1, 2016 and ending on September 1, 2017.
- The undersigned and all related parties owned ten or fewer mining claims, mill, or tunnel sites located and maintained on Federal lands in the United States of America on September 1, 2016.
- The undersigned have performed the assessment work required by law for each mining claim listed prior to filing this waiver and understand that by filing this form, the undersigned must file an affidavit of assessment work with the Bureau of Land Management (BLM) by the December 30th following the filing of this waiver.
- The undersigned understand that if the assessment work obligation has not yet come due under 30 U.S.C. 28 (for those claims in their first assessment year only), a notice of intent to hold reciting this condition must be recorded by the December 30th following the filing of this waiver.
- The undersigned understand that mill and tunnel sites may also be listed on this waiver and be waived from payment of the maintenance fee, and that a notice of intent to hold for these sites is required to be filed with the BLM by the December 30th following the filing of this waiver.
- The undersigned understand and acknowledge that pursuant to 43 U.S.C. 1212 and 18 U.S.C. 1001, the filing or recording of a false, fictitious, or fraudulent document with the BLM may result in a fine of up to \$250,000, a prison term not to exceed five years, or both.
- The mining claims, mill or tunnel sites for which this waiver from payment of the maintenance fees is requested are:

CLAIM OR SITE NAME	BLM RECORDATION SERIAL NUMBER
1. Wonderland	AMC 429607 ✓
2.	
3.	
4.	
5.	
6.	
7.	
8.	
9.	
10.	

RECEIVED  
BLM AZ STATE OFFICE  
2016 AUG 22 PM 1:47  
PHOENIX, ARIZONA

The owner(s) (claimants) of the above mining claims and sites are:

Paul F. Jordan  
\_\_\_\_\_  
(Owner's Name - Please Print)

*Paul F. Jordan*  
\_\_\_\_\_  
(Owner's Signature)

P.O. Box 1057  
\_\_\_\_\_  
(Owner's Mailing Address)

Tombstone AZ 85638-1057  
\_\_\_\_\_  
(City) (State) (Zip Code)

\_\_\_\_\_  
(Owner's Name - Please Print)

\_\_\_\_\_  
(Owner's Signature)

\_\_\_\_\_  
(Owner's Mailing Address)

\_\_\_\_\_  
(City) (State) (Zip Code)

\_\_\_\_\_  
(Owner's Name - Please Print)

\_\_\_\_\_  
(Owner's Signature)

\_\_\_\_\_  
(Owner's Mailing Address)

\_\_\_\_\_  
(City) (State) (Zip Code)

\_\_\_\_\_  
(Owner's Name - Please Print)

\_\_\_\_\_  
(Owner's Signature)

\_\_\_\_\_  
(Owner's Mailing Address)

\_\_\_\_\_  
(City) (State) (Zip Code)

(Continued on page 2)

INTEREST  
SEP 7 2016  
BY: RE

NL  
9-7  
RE



ANDRINA, KIMBORN

TRIP AND 55 B 1:11

BY THE RECEIVED



**AFFIDAVIT OF ANNUAL ASSESSMENT WORK**

429607

WHEN RECORDED, MAIL DOCUMENT TO:

NAME: Paul F. Jordan

ADDRESS: P.O. Box 1057

CITY, STATE, ZIP: Tombstone, AZ 85638

2016-14592  
Page 1 of 4  
Requested By: Paul F. Jordan  
Christine Rhodes - Recorder  
Cochise County, AZ  
08-17-2016 04:20 PM Recording Fee \$14.00

**FOR COUNTY RECORDER'S USE**

No. of Claims 1  
x \$10/claim  
Total due BLM \$ 10<sup>00</sup>

TO ALL WHOM IT MAY CONCERN:

1. The undersigned certifies that at least \$100 per claim was expended for development, labor and improvements, or equivalent value added, as the annual assessment work for the assessment year ending September 1, 2016 for the following contiguous unpatented mining claim(s), located in the County of Cochise, in the State of Arizona.

BLM Serial No.	Name of Claim	Tp	Rg	Sec	Mer	County Recordation Book and Page No.	Date
429607	Wonderland	16.5'	23E	21	GSR	Bk 2, Pg 29	08/17/2016

RECEIVED  
BLM AZ STATE OFFICE  
2016 AUG 22 P 1:47  
PHOENIX, ARIZONA

RECEIPT # 3638178

2. Type of labor and improvements (specify what was done and give the total value for that labor and improvement to show at least \$100 for each claim). If a geological, geochemical, or geophysical survey was performed, as per 30 U.S.C. 28-1, reference the title of the report of survey, give cost and date of the survey and report, and indicate it was filed with the County Recorder:

Description of Work Performed	Value of Work Performed	Date Work Was Performed
<i>Mechanical clearing and maintaining of access and onsite roadways and fence lines</i>	<i>810<sup>00</sup> //</i>	<i>9/1/15 - 8/17/16</i>
<i>Hand grubbing and clearing of fence lines and over growth</i>	<i>210<sup>00</sup> //</i>	<i>9/1/15 - 8/17/16</i>
<i>Hauling and disposal of green waste + debris</i>	<i>50<sup>00</sup> //</i>	<i>9/1/15 - 8/17/16</i>

3. Name and mailing address of each person who performed the labor and improvements:

Name (please print)

*Suzanne Jordan*  
*Paul Jordan*

Current Mailing Address (please print)

*P.O. Box 484, Pragoon, AZ 85609-0484*  
*P.O. Box 1057, Tombstone, AZ 85638-1057*

4. Name and mailing address of each person who holds and claims the subject mining claim(s) for the valuable minerals contained therein. Be sure to indicate if there is a change of address:

Name (please print)

*Paul F. Jordan*

Current Mailing Address (please print)

*P.O. Box 1057, Tombstone, AZ 85638*

RECEIVED  
 BLM AZ STATE OFFICE  
 PHOENIX, ARIZONA  
 2016 AUG 22 P 1:48

5. The undersigned testifies that on the date of *August 12<sup>th</sup>*, 2016, all monuments required by law were erected upon the subject claim(s), and all notices required by law were posted on the subject claim(s) or copies thereof were in place, and at said date, each corner monument bore or contained

markings sufficient to appropriately designate the corner of the claim to which it pertains and the name of the claim(s).

I hereby certify under penalty of perjury under the laws of the State of Arizona that the foregoing statements are true and correct:

[Signature] Date: August 17, 2016  
(Signature of person responsible for above statement)

Title 18 U.S.C. 1001 and 43 U.S.C. 1212 make it a crime for any person knowingly and willfully to make to any department or agency of the United States any false, fictitious or fraudulent statements or representations as to any matter within its jurisdiction.

**Notary Block**

SUBSCRIBED AND SWORN TO before me, this 17<sup>th</sup> day of August 2016

By: Terri Elliott-Jamph AKA Terri Elliott  
(Signature of Affiant)

Title: Notary



My Commission Expires: June 12, 2018

**INSTRUCTIONS**

1. This is an optional form that may be used to satisfy the requirements for the Bureau of Land Management (BLM) under the provisions of 43 U.S.C. §1744 and 30 U.S.C. §28-28d and the regulations thereunder (43 CFR part 3835). Since local and State laws may vary, you should contact your local and State agencies where the claims are located to ensure all applicable laws and requirements are satisfied.
2. The claimant(s) must fill in the date in paragraph 1 for the applicable assessment year and the county and state where the claims are located.
3. All claim names, BLM serial numbers, legal descriptions, and original county recording information must be listed for the claims pertaining to this assessment notice.
4. The claimant(s) must complete paragraph 2 listing all labor or improvements which was performed on or did benefit the subject mining claims. The value and date of the labor or improvements must also be listed. The total amount of labor or improvements can be listed, but the total expenditure must equal at least \$100 for each claim.
5. The names and current mailing addresses of the person(s) performing the labor shall be listed in paragraph 3.
6. The name and current mailing address of each owner (claimant) of the claims shall be listed in paragraph 4. The mailing address shall be the owner's address and not the address of an agent or anyone representing the claimant. Be sure to note if there has been a change of address.
7. Paragraph 5 shall be completed to show the date it was verified that all monuments required by law were properly erected, all notices were posted, and that corners were appropriately designated for all claims listed.
8. An exact legible reproduction or duplicate (other than microfilm or other electronic media) of this affidavit or another type of affidavit of assessment work that you file or will file in the county where each claim is located, must be filed with the BLM on or before December 30 of the calendar year in which the assessment year ends. For mill or tunnel sites, a separate notice of intent to hold must be filed with the BLM on or before December 30. Requirements for filing a notice of intent to hold can be found at 43 CFR 3835.3.
9. A processing fee of \$10 for each claim listed must be remitted to the BLM along with this or any other affidavit of assessment work.

RECEIVED  
BLM AZ STATE OFFICE  
2016 AUG 22 P 1:47

## NOTICES

**THE PRIVACY ACT** and 43 CFR 2.48(d) require that you be furnished with the following information in connection with the information requested by this form.

**AUTHORITY:** 30 U.S.C. §28-28d and 43 CFR part 3835 permit collection of the information requested by this form.

**PRINCIPAL PURPOSE:** The BLM will use the information you provide to document compliance with 43 U.S.C. 1744 and that assessment work has been completed in accordance with 30 U.S.C. § 28-28d and 43 CFR part 3835 in lieu of paying the maintenance fee for the mining claims listed on this form.

**ROUTINE USES:** The BLM will only disclose this information in accordance with the provisions at 43 CFR 2.56(b) and (c).

**EFFECT OF NOT PROVIDING INFORMATION:** Disclosure of the requested information is required by 30 U.S.C. § 28-28d and 43 CFR part 3835 for claimants qualified to perform assessment work in lieu of paying the maintenance fee. Failure to submit all the requested information or to complete this form will delay the BLM's processing of the form and may preclude the BLM's acceptance of the assessment work information, which may result in forfeiture of the mining claim(s) by the claimant.

**THE PAPERWORK REDUCTION ACT** requires us to inform you that:

Use of this form is optional. You must perform assessment if a waiver to pay the maintenance fee has been requested. This form is provided to help you attest that annual assessment work has been completed in lieu of paying the maintenance fee for your claim(s). Submission of the requested information is necessary to obtain or retain a benefit.

You do not have to respond to this or any other Federal agency-sponsored information collection unless it displays a valid OMB control number.


**BURDEN HOURS STATEMENT:** The estimated public reporting burden for this form is 30 minutes per response, including the time for reviewing instructions, gathering and maintaining data, and completing and reviewing the form. You may submit comments regarding the burden estimate or any other aspect of this form to: U.S. Department of the Interior, Bureau of Land Management (1004-0114), Bureau Information Collection Clearance Officer (WO-630), 1849 C Street, N.W., Room 2134LM, Washington, D.C. 20240.

RECEIVED  
BLM  
SEP 22 14:11  
PAPERWORK REDUCTION ACT

RECEIVED  
BLM AZ STATE OFFICE  
2016 AUG 22 P 1:47  
PHOENIX, ARIZONA

Bureau of Land Management  
1 N. Central Ave, Ste 800  
Phoenix, AZ 85004-4427

85004-442700



Paul F Jordan  
P.O. Box 1057  
Tombstone, AZ 85638-1057

PHOENIX AZ 852  
18 AUG 2016 PM 5 L



PHOENIX, ARIZONA

SOIP 406 SS 6 1: 11 J

BIRMINGHAM OFFICE  
RECEIVED

**United States Department of the Interior**  
**Bureau of Land Management**  
 DIV OF LANDS, MINRLS & ENERGY  
 ONE N CENTRAL AVE  
 PHOENIX, AZ 85004 -4427  
 Phone: 602-417-9200

Receipt

No: 3638178

<b>Transaction #:</b> 3742078	
<b>Date of Transaction:</b> 08/23/2016	
CUSTOMER:	
PAUL F JORDAN PO BOX 1057 TOMBSTONE, AZ 85638-1057 US	

LINE #	QTY	DESCRIPTION	REMARKS	UNIT PRICE	TOTAL
1	1.00	LOCATABLE MINERALS / MINING CLAIMS-NOT NEW-UNADJUD, ONE AUTH NO. ONLY / MINING CLAIM MONEY RECEIVED CASES: AMC429607/\$10.00	WAIVER 2017 - 1 / POL 2016 - 1	- n/a -	10.00
<b>TOTAL:</b>					<b>\$10.00</b>

PAYMENT INFORMATION					
1	AMOUNT:	10.00	POSTMARKED:	08/18/2016	
	TYPE:	CHECK	RECEIVED:	08/22/2016	
	CHECK NO:	7433			
	NAME:	JORDAN, PAUL F PO BOX 1057 TOMBSTONE AZ 85638-1057 US			

REMARKS

This receipt was generated by the automated BLM Collections and Billing System and is a paper representation of a portion of the official electronic record contained therein.

**ENTERED**  
 AUG 24 2016  
 BY:   W

509

429607

**MAINTENANCE FEE WAIVER CERTIFICATION**

*AA*

FORM APPROVED  
OMB NO. 1004-0114  
Expires: October 31, 2016

SEE INSTRUCTIONS ON PAGE 2

- This small miner waiver is filed for the assessment year beginning on September 1, 2015 and ending on September 1, 2016.
- The undersigned and all related parties owned ten or fewer mining claims, mill, or tunnel sites located and maintained on Federal lands in the United States of America on September 1, 2015.
- The undersigned have performed the assessment work required by law for each mining claim listed prior to filing this waiver and understand that by filing this form, the undersigned must file an affidavit of assessment work with the Bureau of Land Management (BLM) by the December 30th following the filing of this waiver.
- The undersigned understand that if the assessment work obligation has not yet come due under 30 U.S.C. 28 (for those claims in their first assessment year only), a notice of intent to hold reciting this condition must be recorded by the December 30th following the filing of this waiver.
- The undersigned understand that mill and tunnel sites may also be listed on this waiver and be waived from payment of the maintenance fee, and that a notice of intent to hold for these sites is required to be filed with the BLM by the December 30th following the filing of this waiver.
- The undersigned understand and acknowledge that pursuant to 43 U.S.C. 1212 and 18 U.S.C. 1001, the filing or recording of a false, fictitious, or fraudulent document with the BLM may result in a fine of up to \$250,000, a prison term not to exceed five years, or both.
- The mining claims, mill or tunnel sites for which this waiver from payment of the maintenance fees is requested are:

CLAIM OR SITE NAME	BLM RECORDATION SERIAL NUMBER
1. Wonderland	AMC 429607 ✓
2.	
3.	
4.	
5.	
6.	
7.	
8.	
9.	
10.	

BLM RECEIVED  
 PHOENIX, ARIZONA  
 2015 AUG 25 P 2:50

The owner(s) (claimants) of the above mining claims and sites are:

<p><i>Paul F. Jordan</i> _____ (Owner's Name - Please Print)</p> <p><i>P.O. Box 1057</i> _____ (Owner's Mailing Address)</p>	<p><i>Paul F. Jordan</i> _____ (Owner's Signature)</p> <p><i>Tombstone</i>      <i>AZ</i>      <i>85638</i> _____ (City)                      (State)                      (Zip Code)</p>
<p>_____ (Owner's Name - Please Print)</p> <p>_____ (Owner's Mailing Address)</p>	<p>_____ (Owner's Signature)</p> <p>_____ (City)                      (State)                      (Zip Code)</p>
<p>_____ (Owner's Name - Please Print)</p> <p>_____ (Owner's Mailing Address)</p>	<p>_____ (Owner's Signature)</p> <p>_____ (City)                      (State)                      (Zip Code)</p>
<p>_____ (Owner's Name - Please Print)</p> <p>_____ (Owner's Mailing Address)</p>	<p>_____ (Owner's Signature)</p> <p>_____ (City)                      (State)                      (Zip Code)</p>

ENTERED  
 SEP 09 2015



(Owner's Name - Please Print)

(Owner's Signature)

(Owner's Mailing Address)

(City)

(State)

(Zip Code)

(Owner's Name - Please Print)

(Owner's Signature)

(Owner's Mailing Address)

(City)

(State)

(Zip Code)

(Owner's Name - Please Print)

(Owner's Signature)

(Owner's Mailing Address)

(City)

(State)

(Zip Code)

(Owner's Name - Please Print)

(Owner's Signature)

(Owner's Mailing Address)

(City)

(State)

(Zip Code)

PHOENIX, ARIZONA  
2015 AUG 25 2:50  
RECEIVED  
BLM ARIZONA

18 U.S.C. 1001 and 43 U.S.C. 1212 make it a crime for any person knowingly and willfully to make to any department or agency of the United States any false, fictitious or fraudulent statements or representations as to any matter within its jurisdiction.

INSTRUCTIONS

1. This certification is made under the provisions of 43 U.S.C. § 1744 and 30 U.S.C. §28-28k and the regulations thereunder (43 CFR Part 3830).
2. The claimant(s) must fill in the dates in paragraph 1 for the beginning and ending of the assessment year for which this waiver is sought.
3. The claimant(s) must fill in the date in paragraph 2 for the beginning of the assessment year for which this waiver is sought.
4. All claim and site names and BLM serial numbers must be listed for the mining claims, mill sites, and tunnel sites for which the waiver is sought.
5. All owners of the mining claims, mill sites, and tunnel sites and their addresses must be given.
6. This waiver form must be signed by all the claimants or their designated agent, in original form. If an agent is designated, a notarized designation of agent, signed by all of the claimants with proper address given, must be submitted with this waiver.
7. This form must be filed no later than September 1st for the upcoming assessment year in the BLM State Office where the mining claims or sites are recorded, or the waiver cannot be granted by the BLM. (Example: To obtain a waiver for the assessment year 2012, which begins on September 1, 2011, you must qualify for and file for a waiver no later than September 1, 2011, in the proper BLM State Office.)
8. For all mining claims which require assessment work, you must record an affidavit of labor on or before the December 30th immediately following the filing of this waiver. For all other mining claims or sites waived, you must record a notice of intent to hold on or before the December 30th immediately following the filing of this waiver.
9. Mill and tunnel sites may also be listed on this waiver and be waived from payment of the maintenance fee. A notice of intent to hold for these sites is required to be filed by the December 30th following the filing of this waiver.

FOR OFFICIAL USE ONLY

When Recorded Return Document to:

Paul F. Jordan

P.O. Box 1057

Tombstone, AZ 85638-1057

2015-15295

Page 1 of 2

Requested By: Paul Jordan  
Christine Rhodes - Recorder  
Cochise County, AZ

08-20-2015 09:33 AM Recording Fee \$15.00

429607

Check here if this is a change of address.

Telephone: 520-678-4728

E-mail address: \_\_\_\_\_

**AFFIDAVIT OF PERFORMANCE OF ANNUAL WORK**

1. State of Arizona, County of Cochise ss:

2. I (Name) Paul F. Jordan

3. Reside at (Address) 3007 E. Windmill Rd

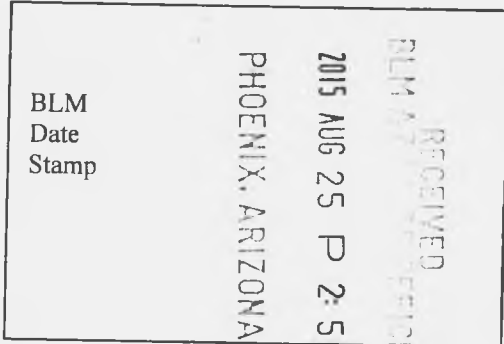
City Tombstone County Cochise

State AZ Zip 85638 being duly sworn, depose and say that I am a citizen of the United States, more than eighteen years of age, and that all of the facts set forth in this affidavit, subject to the provisions and penalties of 18 U.S.C. 1001 pertaining to the filing of false, fictitious, or fraudulent statements with the United States, are true and correct according to the best of my knowledge, information and belief.

4. Owner's name and address (If not shown in Items 1-3 above). \_\_\_\_\_

5. That I am personally acquainted with the mining claim(s). The work and improvements were made by and at the expense of the owner(s) of said claim(s). Said contiguous group of claims, listed on this document, are situated in the

(optional) Mining District; Cochise County, Arizona.



Line No.	AMC NUMBER	CLAIM/SITE NAME	COUNTY RECORDER DATA (If available)	TWP	RNG	SEC
1	429607	Wonderland	2014-19139	16S	23E	21
2						
3						
4						
5						
6						

PAID BY: Ryan

AFFIDAVIT OF PERFORMANCE OF ANNUAL WORK - page 2

RECEIVED  
BLM  
2015 AUG 25 P 2:50  
PHOENIX, ARIZONA

BLM  
Date  
Stamp

7						
8						
9						
10						

6. That between the dates starting at 12 o'clock noon on September 1, 20 14 and ending at 12 o'clock noon on September 1, 20 15 at least \$ 800 dollars worth of work and improvements were done and performed upon said claim(s) or upon one or more of a contiguous group of claims for the benefit of all, wholly or partly outside of a contiguous group of claims for the benefit of all, not including the location work.

7. That the following persons were employed to perform the work and improvements described herein: \_\_\_\_\_

8. That the work and improvements performed were: Repair storm damage, maintain access roads, maintain Ancelines, and hauling of debris.

9. Dated 08/20/2015 Signature: [Signature]

SUBSCRIBED AND SWORN TO before me, a Notary Public, this 20<sup>th</sup> day of August 20 15

By: Paul F. Jordan

Notary Public Carmen Serrano

My Commission Expires 5-15-2017



Bureau of Land Management  
Arizona State Office  
[www.blm.gov/az](http://www.blm.gov/az)

No. of Claims: 1 x \$10 = \$10.00  
 Check No.: 7321 Init. [Signature]  
 Receipt No.: 3377312  
 For BLM Use Only

**Suzanne Jordan**  
3007 E Windmill Rd.  
Tombstone, AZ 85638-6203

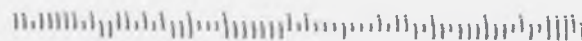
RECEIVED  
BLM AZ STATE OFFICE


2015 AUG 25 P 2:05

PHOENIX, ARIZONA

Bureau of Land Management  
Arizona State Office  
One North Central Avenue, Suite 800  
Phoenix, AZ 85004-4427

850044427





**United States Department of the Interior**  
**Bureau of Land Management**  
 LANDS/RECREATION & PLANNING  
 ONE N CENTRAL AVE  
 PHOENIX, AZ 85004 -2203  
 Phone: 602-417-9200

Receipt

No: 3377312


<b>Transaction #:</b> 3475560	
<b>Date of Transaction:</b> 08/26/2015	
CUSTOMER:	
PAUL F JORDAN PO BOX 1057 TOMBSTONE, AZ 85638-1057 US	

LINE #	QTY	DESCRIPTION	REMARKS	UNIT PRICE	TOTAL
1	1.00	LOCATABLE MINERALS / MINING CLAIMS-NOT NEW-UNADJUD, ONE AUTH NO. ONLY / MINING CLAIM MONEY RECEIVED CASES: AMC429607/\$10.00	WAIVER - 1 2016 / POL - 1 2015	- n/a -	10.00
<b>TOTAL:</b>					<b>\$10.00</b>

PAYMENT INFORMATION					
1	AMOUNT:	10.00	POSTMARKED:	08/20/2015	
	TYPE:	CHECK	RECEIVED:	08/25/2015	
	CHECK NO:	7321			
	NAME:	JORDAN, PAUL PO BOX 1057 TOMBSTONE AZ 85638-1057 US			

REMARKS

This receipt was generated by the automated BLM Collections and Billing System and is a paper representation of a portion of the official electronic record contained therein.


  
 BY: *R. [Signature]*

**NOTICE!!**

**These documents have been scanned!**

**Do not place un-scanned documents beneath this notice!**

**Do not remove this notice from this file!**

GPO Jacket No. 560-102  
Print Order 61540  
Rise Business Services, LLC  
Job=AZ15 5/10/2019



Box Number= AZ15031



Claim Begin-End: AMC429607-AMC429607

5 Miscellaneous



AZ15031-9

AMC429540-AMC429995

**COCHISE COUNTY ASSESSOR PROPERTY PROFILE REPORT  
TAX YEAR 2015**

**Account #:** R000091780      **Parcel #:** 20892014B      **Report Date:** 05/28/2015      **Initials:** ETAPIA  
**Acct Type:** MH Affixed      **# of Imps:** 3      **Tax District:** 0900      **LEA:** 0403      **PUC:** 8753      **Status:** A

<u>Owner's Name and Address</u>	<u>Property Address</u>	<u>Adjustments / Districts</u>	
JORDAN PAUL FRASER & SUZANNE P PO BOX 1057 TOMBSTONE , AZ 85638	5189 E DRAGON WINDS WAY DRAGOON, AZ 85609	<b>Code</b> A2 X	<b>Units</b> 0

**Sales Summary**

<b>Sale Date</b>	<b>Sale Price</b>	<b>Deed Type</b>	<b>Reception #</b>	<b>Book</b>	<b>Page</b>	<b>Grantor</b>
02/08/2005	\$110,000	WARRANTY DEED	20050004353			JOHN F GRIMA SR
10/02/1998	\$95,400	WARRANTY DEED	19980019773			

**Legal / Subdivision**

REP OF SURVEY BK2 PG29 POR LOT 14 BY M&B BEG AT NW COR SAID LOT 14 THN N89DEG 50MIN E (R-N89DEG 51MIN E) 285.98' S0DEG 07MIN W849.93' N89DEG 50MIN E50.90' S0DEG 07MIN W300' S89DEG 50MIN W336.88' N0DEG 07MIN E1149.93' TO POB SEC21-16-23 7.90AC

AFFIXED/1999 - 1996 28X52 MALIBU SR#CAVAZD95-0804U&X

**Land Valuation Summary**

<b>Land Type</b>	<b>Legal Class</b>	<b>Value By</b>	<b># of Units</b>	<b>Measure</b>	<b>Value/Unit</b>	<b>FCV</b>	<b>Asmt %</b>	<b>Assessed Val</b>
Mobile Home	03L	Market	7.90	Acres	2712.91	\$21,432	10.0%	\$2,143
<b>Land Subtotal:</b>						<b>\$21,432</b>		<b>\$2,143</b>

**Improvement Valuation Summary**

<b>Imp#</b>	<b>Property Type</b>	<b>Occupancy</b>	<b>Legal Class</b>	<b>FCV</b>	<b>Asmt %</b>	<b>Assessed Val</b>
1	Mobile Home	Mobile Home Yard Improvements	03I	\$2,059	10.0%	\$206
2	Residential	Residential Yard Improvements	03I	\$2,876	10.0%	\$288
3	Mobile Home	Affixed Mobile Home	03I	\$37,144	10.0%	\$3,714
<b>Improvement Subtotal:</b>				<b>\$42,079</b>		<b>\$4,208</b>

**Total Property Value**

RECEIVED MAY 28 2015 PM

RECEIVED MAY 28 2015 AM



**NOTICE!!**

**These documents have been scanned!**

**Do not place un-scanned documents beneath this notice!**

**Do not remove this notice from this file!**

GPO Jacket No. 560-102  
Print Order 61540  
Rise Business Services, LLC  
Job=AZ15 5/10/2019



Box Number= AZ15031



Claim Begin-End: AMC429607-AMC429607

6 Location Notices-Amendments and Supporting Documents



AZ15031-9

AMC429540-AMC429995

**MINING CLAIM STATUS REPORT**

Data Entered: 11/04/14 Ram

MTP Checked By: 11/04/14 Ram  
GEO Checked By: 11/04/14 Ram

LEAD SERIAL NUMBER: AMC 429607 thru AMC \_\_\_\_\_

**NUMBER OF CLAIMS & TYPE:**

1 LODE  
\_\_\_\_ PLACER  
\_\_\_\_ ASSOCIATION PLACER  
\_\_\_\_ MILL SITE  
\_\_\_\_ TUNNEL SITE

**CHARGES:**

Location Fee @ \$37 = \$ 37.00  
Processing Fee @ \$20 = \$ 20.00  
Maintenance Fee @ \$155 = \$ 155.00  
Add'l Maint Fee for Assoc Placer = \$ \_\_\_\_\_  
**SUBTOTAL** \$ 212.00  
Other Fees \$ \_\_\_\_\_  
Other Fees \$ \_\_\_\_\_  
**TOTAL** \$ 212.00

TOTAL ACREAGE: \_\_\_\_\_ Per Claim  
(Placer Only)

NUMBER OF LOCATORS: \_\_\_\_\_

DOCUMENTS RECEIVED VIA: Over-the-Counter [ ] Mail [  ] **TIMELY FILED:** Yes [  ] No [ ]

LEGAL DESCRIPTION: T 16S R 23E SEC 21  
T \_\_\_\_\_ R \_\_\_\_\_ SEC \_\_\_\_\_  
T \_\_\_\_\_ R \_\_\_\_\_ SEC \_\_\_\_\_  
T \_\_\_\_\_ R \_\_\_\_\_ SEC \_\_\_\_\_  
T \_\_\_\_\_ R \_\_\_\_\_ SEC \_\_\_\_\_

BLM [ ] FOREST SERVICE [ ] \_\_\_\_\_ SUBJ TO PL 359: Yes [ ] No [ ]  
WILDERNESS AREA [ ] \_\_\_\_\_

SPLIT ESTATE: N/A [ ] SX [ ] PX [ ] OTHER [ ] \_\_\_\_\_  
SRHA [ ] Was proper Notice filed if located on SHRA Land? Yes [ ] No [ ]

**RECONVEYED MINERALS ON BLM LAND REQUIRE OPENING ORDER FROM 1944 TO 1993:**

Open to Entry On \_\_\_\_\_ N/A [ ]

COMMENTS/STATUS: VOID [ ] PARTIALLY VOID [ ] PVT MINERALS [ ] WITHDRAWN LANDS [ ]  
OTHER [ ] \_\_\_\_\_

SRHE. 1056785 - CLAIMANT IS LAND OWNER. RECEIVED TAXASSESSOR  
PAPER DOCUMENT 5/28/2015 AS PROOF OF OWNERSHIP. AM

[ ] Claimant acknowledges that portions of the following claim(s) site(s) may be void or voidable.

Printed Name of Claimant \_\_\_\_\_ Signature of Claimant \_\_\_\_\_

\*\*\*\*\*FINAL ADJUDICATION\*\*\*\*\*

DATE 4-30-2015 INITIALS AM

AMC429607

Requested By: Paul Jordan  
Christine Rhodès - Recorder  
Cochise County, AZ  
10-24-2014 03:15 PM Recording Fee \$9.00

When recorded, mail to:

Name: Paul Jordan  
Address: P.O. Box 1057  
Tombstone, AZ  
City/State/Zip Code: 85638-1057

Space above this line for Recorder's use

### NOTICE OF MINING CLAIM

- 1. TYPE OF NOTICE:  Location  Amendment  Relocation
- 2. TYPE OF CLAIM:  Placer  Lode  Millsite  Tunnelsite

3. The name and address of the Locator is

Name: Paul Jordan  
Address: P.O. Box 1057  
City/State/Zip Code: Tombstone, AZ 85638-1057

4. The name of the claim is Wonderland

5. The date of the location is Oct. 24, 2014

6. The claim is 1149.93 feet long and 336.88 feet wide. The distance from the location monument to each end of the claim is 10 feet in a North direction and 1139 feet in a South direction.

7. The general course of the claim is from the North to the South

8. The location of the claim is in Section 21, Township 16S, Range 23E, T16S, R23E, SW/4 of Section 21

State of Arizona Mining District, Cochise Base and Meridian, County,

9. If amending or relocating, the previous claim name was \_\_\_\_\_ recorded in Docket(Book) \_\_\_\_\_ page(s) \_\_\_\_\_

State of \_\_\_\_\_ Mining District, \_\_\_\_\_ County,

10. The location of the claim with reference to a natural object or permanent monument is Top SW corner of the Wonderland Claim is approx 1880.75 ft bearing 69°0'0" from the SW corner of Sect 21, T16S, R23E

Dated: October 24, 2014

Paul Jordan  
Signature  
P.O. Box 1057  
Address  
Tombstone, AZ 85638-1057  
City/State/Zip

AMC4296071

2014 OCT 27 PM

# MAP OF MINING CLAIM LOCATION

- The name of the claim is Wonderland
- The SW corner of the claim is 1880.75 feet in a 69°0'0" direction to a survey monument or permanent natural object described as SW corner of Sect 21, T16S, R23E
- The type of location monument is 2" Ø Steel Pipe  
The type of corner end monuments are 4" Ø Steel Pipe
- The bearing and distance between the corners of the claim are beginning at the SW corner of the claim, 1149.93' feet in a North direction to the NW corner, then East 660' feet in a East direction to the NE corner, then 1149.93' feet in a South direction to the SE corner, then 660' feet in a West direction to the point of beginning.

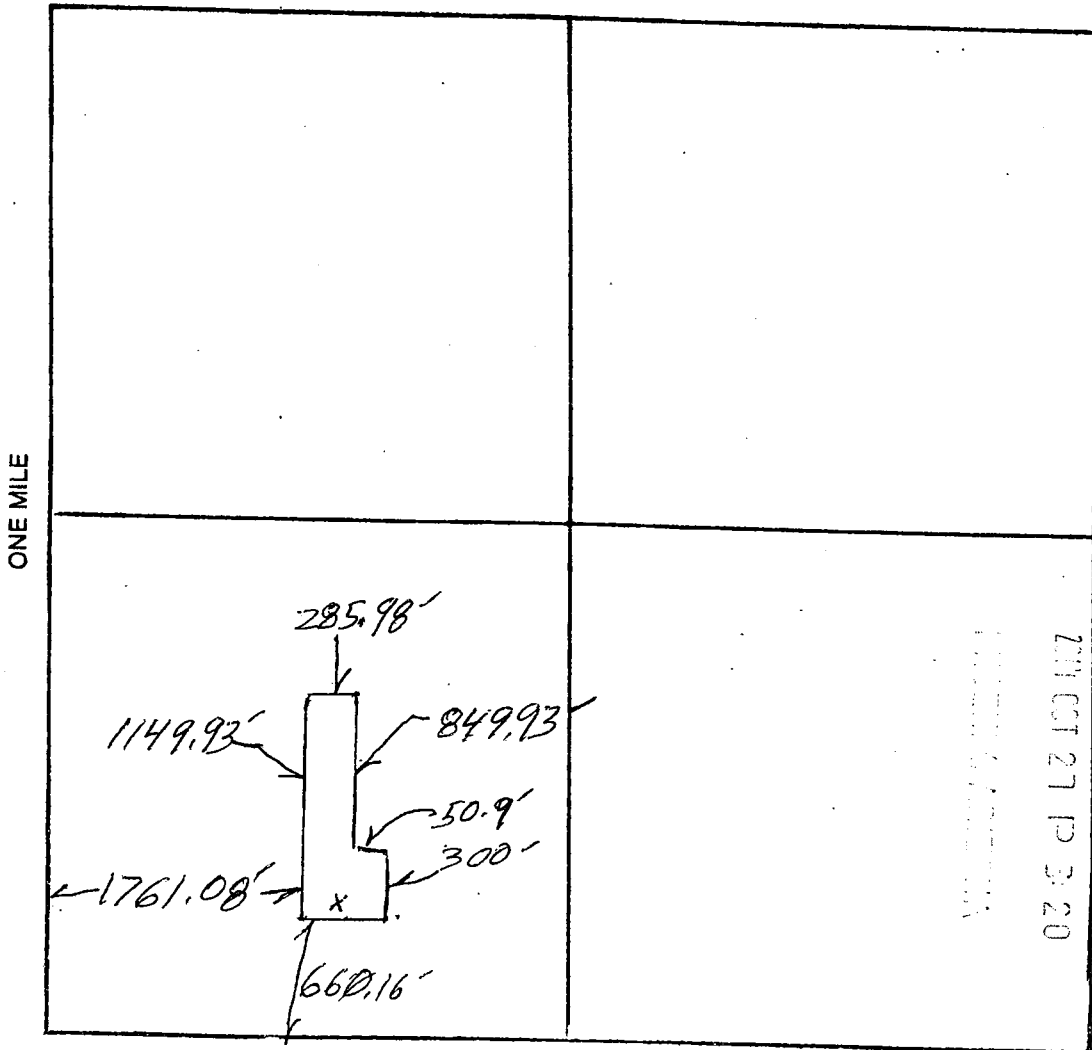
## MAP

One inch = One thousand feet

North Arrow



ONE MILE



640 ACRES  
AMC429607

21 OCT 27 10 3:20

Section 21 Range 23E Township 16S

Base and Meridian.

Dated: Oct. 24, 2014

[Signature]  
Signature

Input Parameters for Geographic Report with Land

System Id = CR

Admin State = AZ

Geo State =

Casetype Begins With

Case Disp Txt = AUTHORIZED, CANCELLED, EXPIRED, PENDING, REJECTED, RELINQUISHED, WITHDRAWN

Mer Twp Rng =

Section =

Mtrs = 14 0160S 0230E 021, 14 0160S 0230E 999

Commodity =

Commodity Txt =

Pending Org =

Pend Org Decode =

Total Rows Returned: 2

RUN TIME: 09:17 AM

UNITED STATES DEPARTMENT OF INTERIOR  
BUREAU OF LAND MANAGEMENT  
GEOGRAPHIC REPORT WITH LAND  
Sorted by Serial Number

RUN DATE: 11/04/2014  
Page 1 of 1

Serial Number: AZPHX 0061304  
Total Case Acres: 1.000

<u>Casetype</u>	<u>Case Disp</u>				<u>Sect</u>	<u>Sur Typ</u>	<u>Sur Num</u>	<u>Suff</u>	<u>Subdivision</u>	<u>Act Pend</u>
284200	AUTHORIZED	14	0160S	0230E	021	MNR		1	NWNWNW;	

Serial Number: AZPHX 0086537  
Total Case Acres: 101.600

<u>Casetype</u>	<u>Case Disp</u>				<u>Sect</u>	<u>Sur Typ</u>	<u>Sur Num</u>	<u>Suff</u>	<u>Subdivision</u>	<u>Act Pend</u>
284001	AUTHORIZED	14	0160S	0230E	021	ALIQ			NENE,NWNW;	



TOWNSHIP 16 SOUTH RANGE 23 EAST OF THE GILA & SALT RIVER MERIDIAN, ARIZONA

SECs	SUBDIVISION																Acres	Kind of Entry or Purpose	Serial Number or Order Number	Action Date	Remarks		
	NE 1/4				NW 1/4				SW 1/4				SE 1/4									Lots	Other Description
	NE	NW	SW	SE	NE	NW	SW	SE	NE	NW	SW	SE	NE	NW	SW	SE							
For orders affecting disposal or use of unidentified lands withdrawn for classification, minerals, water, and/or other public purposes, and Indian treaties, refer to Index to Miscellaneous Documents																							
14																							
15																							
16																							
19																							
20																							
21																							
22																		M&B; SUBDIV UNDEF;	R/W RR	PHX-061304	6/20/1927	PERPETUAL; 17S 21E;	
14									X				X	X									
23					X												3-5	255.57	PATENT / SRHE	1009038	11/4/1927		
20	X			X					X				X	X	X	X		320.00	SRHE	PHX-063123	12/20/1928	REL 7/24/1914;	
15																		640.00	SRHE	PHX-066019	6/13/1929	CANC 10/1/1931;	
6			X										X	X		X	2-5	313.11	PATENT / SRHE	1042135	11/18/1930		
19	X	X		X																			
20	X	X		X	X	X	X	X										360.00	PATENT / SRHE	1054017	3/25/1932		
21																		640.00	PATENT / SRHE	1056785	8/23/1932		
15																		640.00	SRHE	PHX-072504	1/11/1933	REL 12/1/1933;	
15																		640.00	SRHE	PHX-075384	9/27/1934	REL 11/25/1936;	
4						X			X	X	X						3, 4						
9					X	X	X	X	X	X	X	X		X	X			638.47	PATENT / SRHE	1081144	2/6/1936		
5			X	X									X	X	X	X	1, 2						
6			X														9						
9	X	X	X	X									X			X		636.76	PATENT / SRHE	1102301	4/17/1939		
20	X			X					X				X	X	X	X		320.00	PATENT / SRHE	1104678	8/28/1939		
32	X	X	X															120.00	L BASE	209	10/26/1940	19N 10W;	
32																	PART 2-4	101.05	L BASE	210	12/2/1940	5S 31E;	
32					X				X				X	X				160.00	L BASE	211	12/23/1940	7S 30E;	
32																	1, PART 2	63.79	L BASE	212	1/17/1941	16N 20E;	
15																		640.00	PATENT / SX	1114422	8/19/1942	3S 13E;	
28					X	X	X	X											R/W TRANSMISSION LINE	AR-084	6/2/1950	PERPETUAL;	
13																							



Paul Jordan  
P.O. Box 1057  
Tombstone, AZ 85638-1057



1000

85004

U.S. POSTAGE  
PAID  
BISBEE, AZ  
OCT 24, 14  
AMOUNT

\$0.10  
00085585-07

RECEIVED  
BLM STATE OFFICE

2014 OCT 27 P 2:58

PHOENIX, ARIZONA

Bureau of Land Management  
AZ State Office  
One North Central Ave., Suite 800  
Phoenix, AZ 85004-4427

85004#4427



